

16-

Doc Number: **0813246**

11/21/2012 11:09 AM

OFFICIAL RECORDS

Requested By:
STEWART TITLE

DOUGLAS COUNTY RECORDERS
Karen Ellison - Recorder

Page: 1 Of 3 Fee: \$ 16.00
Bk: 1112 Pg: 5750



Deputy. ar

A Portion Of APN: 1319-30-712-001

When Recorded Mail to:

William B. Rolland

2912 Ransford Ave.

Pacific Grove, CA 93950

#16-018-32-01 / 20127102

SPECIAL POWER OF ATTORNEY

KNOW ALL MEN BY THESE PRESENTS: That the undersigned,

William B. Rolland, of Monterey, California, does hereby appoint
(County) (State)

Resort Realty, LLC., a Nevada Limited Liability Company of Douglas County, Stateline,
Nevada, our true and lawful attorney-in-fact for the sale of our timeshare interest in Douglas County,
Nevada at THE RIDGE POINTE, more particularly described as follows:

See Exhibit "A" attached hereto and incorporated herein by this reference. (The
"Timeshares").

Giving and granting to our said attorney-in-fact full power to execute in our names,
a Purchase Agreement and Deposit Receipt, Grant Bargain and Sales Deed and any other customary
or required documents, binding us to transfer of the Timeshare, as fully to all intents and purposes
as the undersigned might or could do if they were personally present, hereby ratifying and confirming
all that our said attorney-in-fact shall lawfully do, or cause to be done, by virtue of these presents.

Said attorney-in-fact is authorized to execute a deed on our behalf.

WITNESS OUR HANDS this 2 day of February, 2012.

The undersigned hereby affirms that this document submitted for recording does not contain the social security number of any person or persons. (Per NRS 239B.030)

William B. Rolland
WILLIAM B. ROLLAND

CALIFORNIA ALL-PURPOSE ACKNOWLEDGMENT

CIVIL CODE § 1189


State of California

County of Monterey

On 2/02/12 before me, Elizabeth Creecy, Notary Public

personally appeared William B. Rolland

who proved to me on the basis of satisfactory evidence to be the person(s) whose name(s) is/are subscribed to the within instrument and acknowledged to me that he/she/they executed the same in his/her/their authorized capacity(ies), and that by his/her/their signature(s) on the instrument the person(s), or the entity upon behalf of which the person(s) acted, executed the instrument.



I certify under PENALTY OF PERJURY under the laws of the State of California that the foregoing paragraph is true and correct.

WITNESS my hand and official seal.

Signature: Elizabeth Creecy

Place Notary Seal Above OPTIONAL

Though the information below is not required by law, it may prove valuable to persons relying on the document and could prevent fraudulent removal and reattachment of this form to another document.

Description of Attached Document

Title or Type of Document: Special Power of Attorney



Document Date: Number of Pages:

Signer(s) Other Than Named Above:

Capacity(ies) Claimed by Signer(s)

Signer's Name: Signer's Name:

- Corporate Officer - Title(s): Individual Partner - Limited General Attorney in Fact Trustee Guardian or Conservator Other:



Signer Is Representing:

Signer Is Representing:

EXHIBIT "A"
(160)

A timeshare estate comprised of an undivided interest as tenants in common in and to that certain real property and improvements as follows: An undivided 1/1326th interest in and to Lot 160 as designated on TAHOE VILLAGE UNIT No. 1 - 14th AMENDED MAP, recorded September 16, 1996, as Document No. 396458, in Book 996, at Page 2133, Official Records, Douglas County, Nevada, EXCEPTING THEREFROM that certain real property described as follows: Beginning at the Northeast corner of Lot 160; thence South 31°11'12" East, 81.16 feet; thence South 58°48'39" West, 57.52 feet; thence North 31°11'12" West, 83.00 feet; thence along a curve concave to the Northwest with a radius of 180 feet, a central angle of 18°23'51", an arc length of 57.80 feet, the chord of said curve bears North 60°39'00" East, 57.55 feet to the Point of Beginning. Containing 4,633 square feet, more or less, as shown on that Boundary Line Adjustment Map recorded as Document No. 0463765; together with those easements appurtenant thereto and such easements and use rights described in the Declaration of Timeshare Covenants, Conditions and Restrictions for THE RIDGE POINTE recorded November 5, 1997, as Document No. 0425591, and as amended on March 19, 1999 as Document No. 0463766, and subject to said Declaration; with the exclusive right to use said interest, in Lot 160 only, for one Use Period each year in accordance with said Declaration.

A Portion of APN: 1319-30-712-001