

DOC # 820246
03/19/2013 02:30PM Deputy: AR
OFFICIAL RECORD
Requested By:
GO Properties
Douglas County - NV
Karen Ellison - Recorder
Page: 1 of 3 Fee: \$16.00
BK-313 PG-4821 RPTT: 3.90



APN:0000-40-050-460

Prepared By and Return To:
Go Properties, Inc.
(Without Title Examination)
Eric Wyatt Space
300 Washington Ave. #1
Golden, CO 80403

Mail Tax Statement To:
RPPOA
P.O. Box 5721
Stateline, NV 89449

GRANT DEED

THIS DEED shall operate to perform the transfer of title from CHARLES R. HAMM and RHONDA S. HAMM ("Grantor(s)") to MEAGAN SEEBER, A MARRIED WOMAN, AS SOLE AND SEPARATE PROPERTY, WHOSE ADDRESS IS 697 CR 188 HALLETTSVILLE, TEXAS 75764 ("Grantee(s)");

WITNESS, that the Grantor(s), for and in consideration of the receipt and sufficiency of which is hereby acknowledged does grant, bargain, sell, convey, and confirm unto the Grantee(s), its successors and assigns forever, all the real property, together with improvements, if any, situate, lying, and being in the COUNTY OF DOUGLAS and the STATE OF NEVADA, described as follows:

"SEE ATTACHED EXHIBIT "

TOGETHER, with all the singular, the hereditaments and appurtenances thereunto belong, or in anywise appertaining, the reversion or reversions, remainder or reversionary interest, and profits thereof, and all the estate, right, title interest, claim, and demand whatsoever of the Grantor(s), under all laws of equity of, in and to the above bargained premises, with the hereditaments and appurtenances; and

SUBJECT TO taxes and special assessments for the current year and subsequent years and easements, covenants, conditions, and restrictions of record;

TO HAVE AND TO HOLD the same in fee simple forever.


AND the Grantor(s) hereby covenants with said Grantee(s) that the Grantor(s) is lawfully seized of said land in fee simple; that the Grantor(s) has/have good right and lawfully authority to sell and convey said land; that the Grantor(s) hereby fully warrant; the title to said land and will defend the same against the lawful claims of all persons whomsoever;



IN WITNESS WHEREOF, the Grantor(s) have/has caused this deed to be executed on:

DATE: 2-26-2013

GRANTOR(S):


CHARLES R. HAMM


RHONDA S. HAMM

Signed, Sealed and Delivered in the Presence Of:


STATE OF: Nebraska

COUNTY OF: Boz Butte

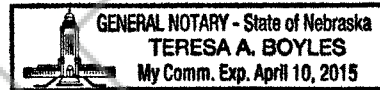
THE 26 DAY OF February, 2013, CHARLES R. HAMM and RHONDA S. HAMM, personally appeared before me and acknowledged the foregoing instrument to be his/her/their voluntary act and deed.

Press Notarial Seal or Stamp Clearly and Firmly

WITNESS my hand and official seal:

Signature: 

Printed Name: Teresa A. Boyles



A Notary Public in and for said State

My Commission Expires: 4-10-2015



EXHIBIT "A" (160)

A timeshare estate comprised of an undivided interest as tenants in common in and to that certain real property and improvements as follows: An undivided 1/2652nd interest in and to Lot 160 as designated on TAHOE VILLAGE UNIT No. 1 – 14th AMENDED MAP, recorded September 16, 1996, as Document No. 396458 in Book 996 at Page 2133, Official Records, Douglas County, Nevada, EXCEPTING THEREFROM that certain real property described as follows: Beginning at the Northeast corner of Lot 160; thence South 31 11'12" East 81.16 feet; thence South 58 48'39" West 57.52 feet; thence North 31 11'12" West 83.00 feet; thence along a curve concave to the Northwest with a radius of 180 feet, a central angle of 18 23' 51", an arc length of 57.80 feet the chord of said curve bears North 60 39' 00" East 57.55 feet to the Point of Beginning. Containing 4,533 square feet, more or less as shown on that Boundary Line Adjustment Map recorded as Document No. 463765; together with those easements appurtenant thereto and such easements and use rights described in the declaration of Timeshare Covenants, Conditions and Restrictions for the RIDGE POINTE recorded November 5, 1997, as Document No. 0425591, and as amended on March 19, 1999 as Document No. 463766, and subject to said Declaration; with the exclusive right to use said interest, in Lot 160 only, for one Use Period every year in accordance with said Declaration.

A portion of APN: 0000-40-050-460