

Doc Number: **0825433**

06/14/2013 02:15 PM

OFFICIAL RECORDS

Requested By:
STEWART TITLE

DOUGLAS COUNTY RECORDERS
Karen Ellison - Recorder

Page: 1 of 2 Fee: \$ 15.00

Bk: 0613 Pg: 4031



Deputy 59

**RELEASE AND DISCHARGE OF
CLAIM OF LIEN**

28-022-39-01

A Portion of APN: 1319-30-643-027

WHEN RECORDED, MAIL TO:

STEWART TITLE
10 GRAVES DR.
DAYTON, NV 89403

The undersigned did, on February 1, 2013, record in Book 0213, at Page 145, as Document No. 0817460, in the Office of the County Recorder of Douglas County, Nevada, its Notice of Claim of Lien, by which the undersigned gave notice that it claimed to hold an assessment lien upon the following described property owned by DAVID E. MCMECHAN and CORINE L. MCMECHAN, husband and wife as joint tenants with right of survivorship, situate in the County of Douglas, State of Nevada, more particularly described as follows:

See Exhibit 'A' attached hereto and incorporated herein by this reference.

NOW, THEREFORE, for valuable consideration, the undersigned does by these presents release, satisfy and discharge said lien claimed on the above-described property by reason of such recorded lien claim.


Dated **May 25, 2013**

THE RIDGE TAHOE PROPERTY OWNERS'
ASSOCIATION, a Nevada non-profit corporation
BY: Resort Realty LLC, a Nevada Limited Liability
Company, its Attorney-In-Fact

STATE OF NEVADA)

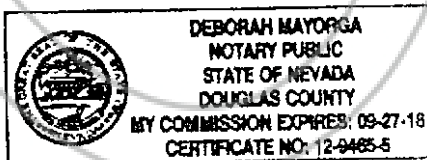
) SS

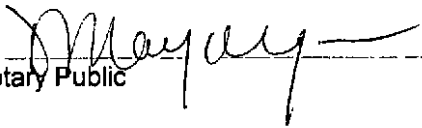
COUNTY OF DOUGLAS)



Marc B. Preston, Authorized Signature

This instrument was acknowledged before me on 6/4/13 by Marc B. Preston the authorized signer of Resort Realty LLC, a Nevada Limited Liability Company as Attorney-In-Fact for The Ridge Tahoe Property Owners' Association, a Nevada non-profit corporation.





Notary Public

EXHIBIT "A"
(28)

An undivided 1/51st interest as tenants in common in and to that certain real property and improvements as follows: (A) An undivided 1/50th interest in and to Lot 28 as shown on Tahoe Village Unit No. 3 - 13th Amended Map, recorded December 31, 1991, as Document No. 268097, re-recorded as Document No. 269053, Official Records of Douglas County, State of Nevada, excepting therefrom Units 1 through 50 (inclusive) as shown on said map; and (B) Unit No. 022 as shown and defined on said map; together with those easements appurtenant thereto and such easements described in the Fourth Amended and Restated Declaration of Time Share Covenants, Conditions and Restrictions for The Ridge Tahoe recorded February 14, 1984, as Document No. 096758, as amended, and in the Declaration of Annexation of The Ridge Tahoe Phase Six, recorded December 18, 1990, as Document No. 241238, as amended by Amended Declaration of Annexation of The Ridge Tahoe Phase Six, recorded February 25, 1992, as Document No. 271727, and as described in the Recitation of Easements Affecting the Ridge Tahoe recorded February 24, 1992, as Document No. 271619, and subject to said Declarations; with the exclusive right to use said interest, in Lot 28 only, for one week each year in accordance with said Declarations.

A Portion of APN: 1319-30-643-027