

Doc Number: **0830214**

09/06/2013 01:29 PM

OFFICIAL RECORDS

Requested By:
WILLIAM CRAIG

DOUGLAS COUNTY RECORDERS
Karen Ellison - Recorder

Page: 1 Of 1 Fee: \$ 14.00

Bk: 0913 Pg: 1338 RPTT # 5



Deputy. sg

A.P.N.: 1318-22-002-076

RECORDING REQUESTED BY

MAIL TAX STATEMENTS AND WHEN
RECORDED, MAIL TO

William E. Craig
P. O. Box 11074
Zephyr Cove, NV 89448

THIS SPACE FOR RECORDER'S USE ONLY

The undersigned grantor(s) declare(s): Documentary Transfer tax is \$0, exemption no. 5

GRANT, BARGAIN, SALE DEED


That William E. Craig, a married man as his sole and separate property in consideration of \$10.00 Dollars, the receipt of which is hereby acknowledged, do(es) hereby Grant, Bargain, Sell and Convey to William E. Craig and Maribel Craig, husband and wife, as Joint Tenants all that real property in the County of Douglas, State of Nevada, bounded and described as follows:

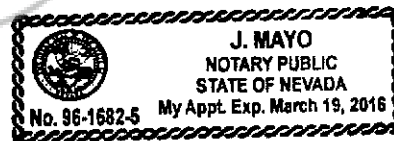
All that certain real property situated in the County of Douglas, State of Nevada, described as follows:

Lot 29, in Block 2, as shown on the Official Map of OLIVER PARK, filed in the office of the County Recorder of Douglas County, State of Nevada, on February 2, 1959, in Book 1 of Maps, as Document No. 14034.

Together with all singular the tenements, hereditaments and appurtenances thereunto belonging or in anywise appertaining.

Dated: September 6, 2013



William E. Craig



STATE OF NEVADA)

COUNTY OF DOUGLAS)

On September 6, 2013 personally appeared before me, a Notary Public, William E. Craig who acknowledged that he executed the above instrument.

Signature 
(Notary Public)