

DOC # 830874
09/19/2013 12:09PM Deputy: SG
OFFICIAL RECORD
Requested By:
First American Title Reno
Douglas County - NV
Karen Ellison - Recorder
Page: 1 of 11 Fee: \$24.00
BK-913 PG-4187 RPTT: 0.00



fn apr 4 1320-30-701-024
4 1320-30-802-021
RECORDING REQUESTED BY
AND WHEN RECORDED MAIL TO:

WELLS FARGO BANK, NATIONAL ASSOCIATION
Commercial Real Estate Services
MAC P6101-062
1300 S.W. Fifth Ave., 6th Floor
Portland, Oregon 97201
Attention: Jon Horne
Obligor No. 3327242056

Case # 121-243444 MLC

SUBORDINATION, NON-DISTURBANCE AND ATTORNMEN AGREEMENT

THIS SUBORDINATION, NON-DISTURBANCE AND ATTORNMEN AGREEMENT, dated as of September 10, 2013, ("**Agreement**"), by and between TRACTOR SUPPLY COMPANY, a Delaware corporation ("**Tenant**"), having an address at 200 Powell Place, Brentwood, Tennessee 37027, CALIFORNIA GOLD MINDEN PARTNERS, LLC, a California limited liability company ("**Landlord**") having an address at 133 Old Wards Ferry Road, Suite G, Sonora, California 95370, and WELLS FARGO BANK, NATIONAL ASSOCIATION, a national banking association ("**Mortgagee**"), having an address at Commercial Banking Office, MAC 0817-021, 1120 K Street, 2nd Floor, Modesto, California 95353.

WITNESSETH:

WHEREAS, Tenant has leased from Landlord a portion of certain real property and improvements located in Minden, Nevada, and more particularly described on Exhibit "A" (the "**Demised Premises**"), pursuant to that certain lease dated as of September 11, 2013 (the "**Lease**"); and

WHEREAS, Mortgagee is the holder of that certain Construction Deed of Trust with Absolute Assignment of Leases and Rents, Security Agreement and Fixture Filing from Landlord to Mortgagee dated as of even date herewith (the "**Mortgage**") relating to the Demised Premises; and

WHEREAS, pursuant to the terms of the Mortgage Landlord has assigned its interest under the Lease to Mortgagee; and

WHEREAS, Tenant desires that Tenant's right of possession under the Lease shall not be disturbed upon deed in lieu of foreclosure, foreclosure of the Mortgage or Mortgagee's exercise of any remedy against Landlord provided for in the Mortgage or otherwise, and Mortgagee desires to have Tenant attorn to Mortgagee as landlord in such event.

NOW, THEREFORE, in consideration of the premises and other good and valuable consideration, the receipt whereof is hereby acknowledged, Tenant, Landlord, and Mortgagee mutually agree as follows:

1. All capitalized terms contained herein and not defined herein shall have the meaning assigned to such term in the Lease.
2. Mortgagee acknowledges that it has received an executed copy of the Lease and consents to and approves of the Lease and all of the terms and conditions therein,





3. Tenant's interest in the Lease and all rights of Tenant thereunder, including Tenant's Right of First Refusal, if any, shall be and are hereby declared subject and subordinate to the Mortgage upon the Demised Premises and its terms, and the term "Mortgage" as used herein shall also include all advances made or to be made under the Mortgage and any amendment, supplement, modification, renewal, refinancing or replacement thereof.
4. Landlord and Tenant represent and warrant that the Lease is in full force and effect as of the date hereof.
5. Tenant hereby agrees that if Mortgagee delivers a written notice to Tenant pursuant to the Mortgage directing that all rents under the Lease be paid directly to Mortgagee (such notice to be accompanied by evidence of Mortgagee's right to collect rents), then Tenant shall pay all rents which become due under the Lease from and after the date of Tenant's receipt of such notice directly to Mortgagee at the address specified by Mortgagee from time to time. Landlord consents to this Section 5 and acknowledges that Tenant shall not be liable or responsible to Landlord for any rent paid by Tenant to Mortgagee pursuant to this Section 5.
6. If Mortgagee shall become the owner of the Demised Premises by reason of foreclosure of the Mortgage or otherwise, or if the Demised Premises shall be sold as a result of any action or proceeding to foreclose the mortgage or by a deed given in lieu of foreclosure, the Lease shall continue in full force and effect, without the necessity for executing any new lease, as a direct lease between Tenant, as tenant thereunder, and Mortgagee or other then owner of the Demised Premises, as the landlord thereunder, upon all of the same terms, covenants and provisions contained in the Lease, and in such event:
 - a. Tenant shall be bound to Mortgagee or such other new owner under all of the terms, covenants and provisions of the Lease for the remainder of the Term (including any Extension Term, properly noticed) and Tenant hereby agrees to attorn to Mortgagee or such other new owner and to recognize Mortgagee or such other new owner as Landlord under the Lease; provided, however, Tenant shall be under no obligation to pay rent to Mortgagee or such other new owner, until Tenant has received written notice from Mortgagee, or such other new owner, that it has succeeded to the interest of Landlord under the Lease together with such documentation as required to evidence Mortgagee's or such other new owner's right to collect rent; and
 - b. Mortgagee or such other new owner shall be bound to Tenant under all of the terms, covenants and provisions of the Lease for the remainder of the Term (including any Extension Term properly noticed) which terms, covenants and provisions Mortgagee or such other new owner agrees (or shall be deemed to have agreed) to assume and perform.
7. Mortgagee for itself, its successors and assigns, covenants and agrees with Tenant that, Tenant's possession of the Demised Premises, its right of possession and all other rights of Tenant under the Lease will not be disturbed by virtue of or as a result of any foreclosure of the Mortgage, deed in lieu of foreclosure, or upon the exercise of any remedy against Landlord provided for in the Mortgage by Mortgagee or otherwise. Mortgagee further covenants and agrees that Tenant shall not be made a party to any action brought by Mortgagee upon the exercise of any remedy against Landlord provided for in the Mortgage or otherwise; provided, however, Mortgagee may join Tenant as a party in any such action if such joinder is necessary under any statute or law for the purpose of effecting the remedies available to Mortgagee under the Mortgage but only for such purpose and not for the purpose of terminating the Lease, or affecting Tenant's possessory or other rights under the Lease.
8. Mortgagee for itself, its successors and assigns, covenants and agrees with Tenant that all condemnation awards and insurance proceeds paid or payable with respect to the Demised Premises shall be applied and paid in the manner set forth in the Lease.
9. Tenant agrees, that in the event of Landlord's default under the Lease, Tenant shall accept cure of such default by Mortgagee, within the time limits provided in the Lease, as cure by Landlord.





10. Mortgagee acknowledges and agrees that all personal property, merchandise, furniture, furnishings, signs, equipment, machinery, trade fixtures and trade uses (collectively, "**Tenant Property**"), whether owned by Tenant or any subtenant or leased by Tenant, installed in or on the Demised Premises, regardless of the manner or mode of attachment, shall remain the property of Tenant and may be removed by Tenant at any time. In no event (including, without limitation, upon a default under the Lease or Mortgage) shall Mortgagee have any liens, rights or claims in the Tenant Property, whether or not all or any part thereof shall be deemed fixtures; and Mortgagee expressly waives all rights of levy, distraint or execution with respect to the Tenant Property. This provision shall be self-operative and effective without the execution of any further instruments on the part of any party hereto.
11. Tenant agrees that upon Mortgagee's obtaining title to the Demised Premises from Landlord under the Mortgage, Mortgagee shall not be bound by any rent which Tenant might have prepaid more than thirty (30) days in advance under the Lease to any prior landlord (including Landlord).
12. This Agreement may not be modified other than by an agreement in writing signed by Tenant and Mortgagee or by their respective successors in interest.
13. This Agreement shall be governed by the laws of the state in which the Demised Premises are located.
14. All information, notices or requests provided for or permitted to be given or made pursuant to this Agreement shall be deemed to be an adequate and sufficient notice if given in writing and service is made by any of the following methods:

<u>METHODS OF GIVING NOTICE:</u>	<u>RECEIPT DEEMED TO BE:</u>
Certified mail, return receipt Requested	Date of delivery or rejection, or date notice is deemed unclaimed by carrier.
Facsimile	Date on proof of transmission.
Hand-delivered	Date of personal delivery.
Nationally recognized courier	Date of delivery or rejection, or date notice is deemed unclaimed by carrier.

All notices shall be addressed to the addresses set forth below, or to such other addresses as may from time to time be specified in writing by Tenant, Landlord or Mortgagee to the other parties hereto:

If to Mortgagee:

WELLS FARGO BANK, NATIONAL ASSOCIATION
 Commercial Banking Office
 MAC 0817-021
 1120 K Street, 2nd Floor
 Modesto, CA 95353
 Attention: Laura Pinkerton
 Obligor No.: 3327242056
 Facsimile: (209) 523-3686





With a copy to:

WELLS FARGO BANK, NATIONAL ASSOCIATION
Denver Loan Center
MAC C7300-033
1700 Lincoln Street
Denver, CO 80203
Obligor No.: 3327242056

If to Landlord:

CALIFORNIA GOLD MINDEN PARTNERS, LLC
133 Old Wards Ferry Road
Suite G
Sonora, CA 95370
Attention: Scot Patterson
Facsimile: (209) 533-3160

If to Tenant:

TRACTOR SUPPLY COMPANY
Lease Administration Department
Tractor Supply Company
200 Powell Place
Brentwood, TN 37027
Facsimile: (615) 440-4132

15. Notwithstanding any provision of this Agreement to the contrary, the liability of Mortgagee under and with respect to the Lease shall be limited to the interest of Mortgagee in the Demised Premises, and any judgment in favor of Tenant or any party claiming by, through or under Tenant against Mortgagee shall be collectible only out of its respective interest in the Demised Premises. In no event shall any judgment for damages be entered against Mortgagee which is in excess of the value of such interest.
16. This Agreement shall be binding upon and inure to the benefit of Tenant, Landlord and Mortgagee, and their successors and assigns.
17. This Agreement may be executed in counterparts, each of which separately shall be considered an original but all of which together shall be considered one and the same Agreement.
18. Landlord agrees to promptly record this document in the public records of Douglas County, Nevada, and provide a true and correct copy to Tenant, including all recording information.
19. This Agreement shall automatically expire upon the occurrence of either of the following: (i) the Term of the Lease shall expire or the Lease shall be terminated, or (ii) the loan secured by the Mortgage shall be paid in full by Landlord such that neither Mortgagee nor anyone claiming by or through Mortgagee has an interest in the Demised Premises and the Mortgage shall be released of record.

[Signatures appear on following pages.]






IN WITNESS WHEREOF, the parties have executed this Agreement this day and year above

TENANT:


TRACTOR SUPPLY COMPANY,
a Delaware corporation

By: 
Clay Teter
Vice-President, Real Estate

STATE OF TENNESSEE)
)
COUNTY OF WILLIAMSON)

Before me, a Notary Public in and for said State and County, duly commissioned and qualified, personally appeared Clay Teter, with whom I am personally acquainted, and who, upon oath, acknowledged himself to be the Vice President - Real Estate of Tractor Supply Company, a Delaware corporation, and that he executed the foregoing instrument for the purposes therein contained, by signing the name of the corporation by himself as Vice President - Real Estate.

In Witness Whereof, I hereunto set my hand and official seal this 10th day of September, 2013.


NOTARY PUBLIC
My Commission Expires:







LANDLORD:

CALIFORNIA GOLD MINDEN PARTNERS, LLC,
a California limited liability company

By: California Gold Development Corporation,
a California corporation,
its manager

By: 
Name: Ron Woodall
Title: Chief Executive Officer

By: 
Name: Scot Patterson
Title: President

STATE OF CALIFORNIA)
)
COUNTY OF STANISLAUS)

On September __, 2013 before me, _____, notary public, personally appeared RON WOODALL, who proved to me on the basis of satisfactory evidence to be the person whose name is subscribed to the within instrument and acknowledged to me that he executed the same in his authorized capacity, and that by his signature on the instrument the person, or the entity upon behalf of which the person acted, executed the instrument.

I certify under PENALTY OF PERJURY under the laws of the State of California that the foregoing paragraph is true and correct.

WITNESS my hand and official seal.

attached

Signature _____

(Seal)

STATE OF CALIFORNIA)
)
COUNTY OF STANISLAUS)

On September __, 2013 before me, *attached*, notary public, personally appeared SCOT PATTERSON, who proved to me on the basis of satisfactory evidence to be the person whose name is subscribed to the within instrument and acknowledged to me that he executed the same in his authorized capacity, and that by his signature on the instrument the person, or the entity upon behalf of which the person acted, executed the instrument.

I certify under PENALTY OF PERJURY under the laws of the State of California that the foregoing paragraph is true and correct.

WITNESS my hand and official seal.

Signature _____

(Seal)





CALIFORNIA ALL-PURPOSE ACKNOWLEDGMENT
CIVIL CODE § 1189

State of California

County of TUOLUMNE

On SEPTEMBER 11, 2013 before me, ELIZABETH E. TIERNEY, NOTARY PUBLIC
Date Here Insert Name and Title of the Officer

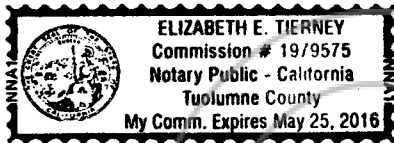
personally appeared SCOT ROBERTSON AND RON WOODMAN
Name(s) of Signer(s)

who proved to me on the basis of satisfactory evidence to be the person(s) whose name(s) ~~is~~ are subscribed to the within instrument and acknowledged to me that ~~he~~^{she}/~~they~~ executed the same in ~~his~~^{her}/~~their~~ authorized capacity(ies), and that by ~~his~~^{her}/~~their~~ signature(s) on the instrument the person(s), or the entity upon behalf of which the person(s) acted, executed the instrument.

I certify under PENALTY OF PERJURY under the laws of the State of California that the foregoing paragraph is true and correct.

WITNESS my hand and official seal.

Signature: Elizabeth E. Tierney
Signature of Notary Public



Place Notary Seal Above

OPTIONAL

Though this section is optional, completing this information can deter alteration of the document or fraudulent reattachment of this form to an unintended document.

Description of Attached Document

Title or Type of Document: _____ Document Date: _____

Number of Pages: _____ Signer(s) Other Than Named Above: _____

Capacity(ies) Claimed by Signer(s)

Signer's Name: _____

- Corporate Officer — Title(s): _____
- Partner — Limited General
- Individual Attorney in Fact
- Trustee Guardian or Conservator
- Other: _____

Signer's Name: _____

- Corporate Officer — Title(s): _____
- Partner — Limited General
- Individual Attorney in Fact
- Trustee Guardian or Conservator
- Other: _____

Signer Is Representing: _____

Signer Is Representing: _____

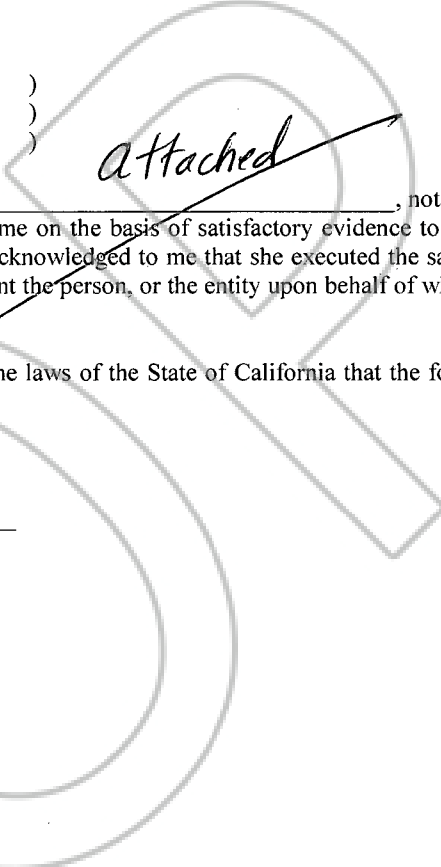


MORTGAGEE:

WELLS FARGO BANK,
NATIONAL ASSOCIATION

By: *Donny Rocha*
Name: ~~Laura Pinkerton~~ **DONNY ROCHA**
Its: Vice President

STATE OF CALIFORNIA)
)
COUNTY OF STANISLAUS)



On September __, 2013 before me, _____, notary public, personally appeared LAURA PINKERTON, who proved to me on the basis of satisfactory evidence to be the person whose name is subscribed to the within instrument and acknowledged to me that she executed the same in her authorized capacity, and that by her signature on the instrument the person, or the entity upon behalf of which the person acted, executed the instrument.

I certify under PENALTY OF PERJURY under the laws of the State of California that the foregoing paragraph is true and correct.

WITNESS my hand and official seal.

Signature _____

(Seal)





CALIFORNIA ALL-PURPOSE ACKNOWLEDGMENT


CIVIL CODE § 1189

State of California }
County of Stanislaus }

On September 12, 2013 before me, Anna Filippi, Notary Public
Date Here Insert Name and Title of the Officer

personally appeared Donny Rocha
Name(s) of Signer(s)

who proved to me on the basis of satisfactory evidence to be the person(s) whose name(s) is/are subscribed to the within instrument and acknowledged to me that he/she/they executed the same in his/her/their authorized capacity(ies), and that by his/her/their signature(s) on the instrument the person(s), or the entity upon behalf of which the person(s) acted, executed the instrument.



I certify under PENALTY OF PERJURY under the laws of the State of California that the foregoing paragraph is true and correct.

WITNESS my hand and official seal.

Signature: Anna Filippi
Signature of Notary Public

Place Notary Seal Above

OPTIONAL

Though the information below is not required by law, it may prove valuable to persons relying on the document and could prevent fraudulent removal and reattachment of this form to another document.

Description of Attached Document

Title or Type of Document: Subordination, Non-Disturbance and Attornment Agreement

Document Date: September 10, 2013 Number of Pages: _____

Signer(s) Other Than Named Above: _____

Capacity(ies) Claimed by Signer(s)

Signer's Name: Donny Rocha

Signer's Name: _____

Corporate Officer — Title(s): Vice President

Corporate Officer — Title(s): _____

Individual

Individual

Partner — Limited General

Partner — Limited General

Attorney in Fact

Attorney in Fact

Trustee

Trustee

Guardian or Conservator

Guardian or Conservator

Other: _____

Other: _____

Signer Is Representing: Wells Fargo Bank, National Association

Signer Is Representing: _____



EXHIBIT "A"

LEGAL DESCRIPTION OF THE LAND

PARCEL 1:

ALL THAT CERTAIN REAL PROPERTY SITUATE WITHIN A PORTION OF SECTION 30, TOWNSHIP 13 NORTH, RANGE 20 EAST, M.D.M., DOUGLAS COUNTY, NEVADA, BEING MORE PARTICULARLY DESCRIBED AS FOLLOWS;

BEGINNING AT THE NORTHWEST CORNER OF PARCEL C AS SHOWN ON THAT RECORD OF SURVEY TO SUPPORT A BOUNDARY LINE ADJUSTMENT FOR MAVERIK, INC., RECORDED AS DOCUMENT NO. 812496 IN THE OFFICIAL RECORD OF DOUGLAS COUNTY, NEVADA; THENCE FROM THE POINT OF BEGINNING; SOUTH 89°37'49" EAST, 161.50 FEET; THENCE SOUTH 00°22'11" EAST, 21.50 FEET; THENCE SOUTH 89°37'49" EAST 15.49 FEET; THENCE SOUTH 00°22'11" WEST, 212.34 FEET; THENCE NORTH 63°56'19" WEST, 196.41 FEET; THENCE NORTH 00°22'11" EAST, 148.69 FEET TO THE POINT OF BEGINNING.

SAID LAND IS FURTHER SHOWN AND DELINEATED AS ADJUSTED PARCEL B ON RECORD OF SURVEY MAP RECORDED AUGUST 27, 2013 AS DOCUMENT NO. 829576.

NOTE: THE ABOVE METES AND BOUNDS DESCRIPTION APPEARED PREVIOUSLY IN THAT CERTAIN DOCUMENT RECORDED AUGUST 27, 2013 IN BOOK 0813, PAGE 7027 AS INSTRUMENT NO. 829575, OF OFFICIAL RECORDS DOUGLAS COUNTY, NEVADA.

PARCEL 2:

ALL THAT CERTAIN REAL PROPERTY SITUATE WITHIN A PORTION OF SECTION 30, TOWNSHIP 13 NORTH, RANGE 20 EAST, M.D.M., DOUGLAS COUNTY, NEVADA, BEING MORE PARTICULARLY DESCRIBED AS FOLLOWS:

BEGINNING AT THE MOST SOUTHERLY CORNER OF PARCEL E AS SHOWN ON THAT RECORD OF SURVEY TO SUPPORT A BOUNDARY LINE ADJUSTMENT FOR MARVERIK, INC., RECORDED AS DOCUMENT NO. 812496 IN THE OFFICIAL RECORD OF DOUGLAS COUNTY, NEVADA; THENCE FROM THE PONT OF BEGINNING, NORTH 26°05'16" EAST, 22.98 FEET; THENCE NORTH 44°37'08" EAST, 77.07 FEET; THENCE NORTH 25°51'27" EAST, 61.06 FEET; THENCE SOUTH 64°21'51" EAST, 17.85 FEET TO THE BEGINNING OF A 2.50 FOOT RADIUS CURVE TO THE LEFT; THENCE 5.01 FEET, NORTHEASTERLY ALONG SAID CURVE THROUGH A CENTRAL ANGLE OF 114°55'42"; THENCE NORTH 00°42'27" EAST 26.19 FEET; THENCE SOUTH 89°37'49" EAST, 5.37 FEET; THENCE NORTH 00°22'11" EAST, 34.58 FEET; THENCE SOUTH 63°56'19" EAST, 141.04 FEET; THENCE SOUTH 26°03'41" WEST, 218.04 FEET; THENCE NORTH 63°54'44' WEST, 164.09 FEET TO THE POINT OF BEGINNING.

SAID LAND IS FURTHER SHOWN AND DELINEATED AS ADJUSTED PARCEL C ON RECORD OF SURVEY MAP RECORDED AUGUST 27, 2013 AS DOCUMENT NO. 829576.

NOTE: THE ABOVE METES AND BOUNDS DESCRIPTION APPEARED PREVIOUSLY IN THAT CERTAIN DOCUMENT RECORDED AUGUST 27, 2013 IN BOOK 0813, PAGE 7027 AS INSTRUMENT NO. 829575, OF OFFICIAL RECORDS DOUGLAS COUNTY, NEVADA.



PARCEL 3:

ALL THAT CERTAIN REAL PROPERTY SITUATE WITHIN A PORTION OF SECTION 30, TOWNSHIP 13 NORTH, RANGE 20 EAST, M.D.M., DOUGLAS COUNTY, NEVADA BEING MORE PARTICULARLY DESCRIBED AS FOLLOWS:

BEGINNING AT THE SOUTHWEST CORNER OF PARCEL D AS SHOWN ON THAT RECORD OF SURVEY TO SUPPORT A BOUNDARY LINE ADJUSTMENT FOR MAVERIK, INC., RECORDED AS DOCUMENT NO. 812496 IN THE OFFICIAL RECORD OF DOUGLAS COUNTY, NEVADA, ALSO BEING A POINT ON THE EAST RIGHT OF WAY LINE OF STATE ROUTE 88; THENCE FROM THE POINT OF BEGINNING, ALONG SAID RIGHT OF WAY LINE, NORTH 00°22'11" EAST, 36.83 FEET;

**THENCE DEPARTING SAID RIGHT OF WAY LINE, SOUTH 63°54'44" EAST, 281.81;
THENCE NORTH 26°03'41" EAST, 218.04 FEET;
THENCE SOUTH 63°56'19" EAST, 55.37 FEET;
THENCE NORTH 00°22'11" EAST, 212.34 FEET;
THENCE SOUTH 89°37'49" EAST, 33.01 FEET;
THENCE SOUTH 00°22'11" WEST, 18.50 FEET;
THENCE SOUTH 89°37'49" EAST, 19.50 FEET;**

**THENCE SOUTH 00°22'11" WEST, 123.00 FEET; THENCE SOUTH 89°37'49" EAST, 45.50 FEET;
THENCE SOUTH 00°22'29" WEST, 101.50 FEET; THENCE SOUTH 89°37'49" EAST, 29.56 FEET;
THENCE SOUTH 63°56'19" EAST, 119.80 FEET; THENCE SOUTH 26°03'41" WEST, 39.50 FEET;
THENCE SOUTH 63°56'19" EAST, 40.98 FEET; THENCE SOUTH 00°22'11" WEST, 265.52 FEET; THENCE NORTH 63°56'19" WEST, 725.34 FEET TO THE POINT OF BEGINNING.**

SAID LAND IS FURTHER SHOWN AND DELINEATED AS ADJUSTED PARCEL D ON RECORD OF SURVEY MAP RECORDED AUGUST 27, 2013 AS DOCUMENT NO. 829576.

NOTE: THE ABOVE METES AND BOUNDS DESCRIPTION APPEARED PREVIOUSLY IN THAT CERTAIN DOCUMENT RECORDED AUGUST 27, 2013 IN BOOK 0813, PAGE 7027 AS INSTRUMENT NO. 829575, OF OFFICIAL RECORDS DOUGLAS COUNTY, NEVADA.

PARCEL 4:

A NON-EXCLUSIVE EASEMENT FOR INGRESS AND EGRESS AS DEFINED IN THAT CERTAIN DECLARATION OF COVENANTS, CONDITIONS AND RESTRICTIONS FOR MINDEN GATEWAY CENTER RECORDED MAY 8, 2008 IN BOOK 508 AT PAGE 1598 AS INSTRUMENT NO. 722796 AS AMENDED AND RESTATED IN DOCUMENT RECORDED AUGUST 27, 2013 IN BOOK 0813 AT PAGE 7137 AS INSTRUMENT NO. 829608 IN THE OFFICE OF THE DOUGLAS COUNTY RECORDER.

PARCEL 5:

AN EASEMENT AS SET FORTH AND DESCRIBED IN THAT CERTAIN RECIPROCAL ACCESS EASEMENT AGREEMENT RECORDED SEPTEMBER 28, 1998 IN BOOK 0998, PAGE 5738 AS INSTRUMENT NO. 450462 OFFICIAL RECORDS OF DOUGLAS COUNTY NEVADA.

