


APN#: 1419-26-510-003  
RPTT: \$0.00 Exempt #7

Recording Requested By:  
Western Title Company  
Escrow No.: ARJACCM1

When Recorded Mail To:  
Dirk Jansse  
Eileen Jansse  
1028 Rocky Terrace Drive  
Gardnerville, NV 89460

Mail Tax Statements to: (deeds only)  
Same as Above

I the undersigned hereby affirm that the attached document, including any exhibits, hereby submitted for recording does not contain the social security number of any person or persons.  
(Per NRS 239B.030)

Signature   
Dirk E. Jansse Owner

**Grant, Bargain, and Sale Deed**

**This document is being  
recorded as an  
accommodation only.**

This page added to provide additional information required by NRS 111.312  
(additional recording fee applies)

DOC # 839678  
03/19/2014 02:58PM Deputy: SG  
OFFICIAL RECORD  
Requested By:  
eTRCo, LLC  
Douglas County - NV  
Karen Ellison - Recorder  
Page: 1 of 5 Fee: \$18.00  
BK-314 PG-3077 RPTT: EX#007





## GRANT, BARGAIN AND SALE DEED

THIS INDENTURE WITNESSETH: That

FOR A VALUABLE CONSIDERATION, receipt of which is hereby acknowledged,

Dirk E. Jansse and Eileen M. Jansse, Trustees of The Jansse Family Trust dated August 23, 2000

do(es) hereby GRANT(s) BARGAIN SELL and CONVEY to

Dirk Jansse and Eileen Jansse, Husband and Wife as Joint Tenants

and to the heirs and assigns of such Grantee forever, all the following real property situated in the City of Genoa, County of Douglas State of Nevada bounded and described as follows:

See attached Exhibit A


TOGETHER with all tenements, hereditaments and appurtenances, if any, thereto belonging or appertaining, and any reversions, remainders, rents, issues or profits thereof.

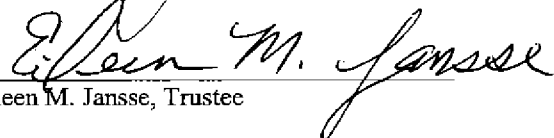
Dated: 03/17/2014



Grant, Bargain and Sale Deed – Page 2

The Jansse Family Trust dated August 23, 2000


  
\_\_\_\_\_  
Dirk E. Jansse, Trustee

  
\_\_\_\_\_  
Eileen M. Jansse, Trustee

STATE OF NEVADA }  
COUNTY OF DOUGLAS } ss

This instrument was acknowledged before me on  
MARCH 18, 2014

By Dirk E. Jansse and Eileen M. Jansse

  
\_\_\_\_\_  
Notary Public





**EXHIBIT "A"**

All that certain real property situate in the County of Douglas, State of Nevada, described as follows:

**PARCEL 1:**

Lot 27, in Block A, as set forth on Final Subdivision Map, Planned Unit Development PD 05-001 for SUMMIT RIDGE AT GENOA LAKES GOLF RESORT PHASE 3A, filed for record with the Douglas County Recorder on September 12, 2007 in Book 907, Page 2074, as Document No. 709043, Official Records, Douglas County, Nevada.

**PARCEL 2:**

**TOGETHER WITH** the following easements for access:

A non-exclusive 50 foot wide access easement, created in that certain document entitled "Easement Amendment Deed", executed by Little Mondeaux Limousin Corporation, recorded on February 25, 1998, as Document No. 433367 in Book 298, Page 4658 of the Official Records of Douglas County, Nevada.

A 50 foot wide access, irrigation, and utility easement, over and across those certain lands described in document recorded on February 3, 2004 in Book 204, Page 954, as Document No. 603680 of the Official Records of Douglas County, Nevada.

A 60 foot private access, private irrigation, and public utility easement, as set forth on the Final Subdivision Map entitled Canyon Creek Meadows Phase 1, according to the plat thereof, filed on February 11, 2004 in Book 204, Page 4470, as Document No. 604356 of the Official Records of Douglas County, Nevada.

An easement for non-exclusive access purposes with the easement area, created in that certain document entitled "Master Grant Deed" executed by Ronald L. Simek, et al., recorded on December 31, 1996 as Document No. 403934 in Book 1296, Page 4911 of the Official Records of Douglas County, Nevada.

An easement for pedestrian and vehicular ingress and egress to and from that certain real property, and the installation, construction, repair, maintenance and replacement of roadway improvements within the easement area, such as, without limitation, asphalt paving, cattle guard, and so forth, created in that certain document entitled "Grant of Relocatable Private Access Easement (#OS6)", executed by Ronald L. Simek, recorded on February 3, 2004 as Document No. 603676 in Book 204, Page 862 of the Official Records of Douglas County, Nevada.

**PARCEL 3:**

**ALSO TOGETHER WITH** the following Reservations, Easements and Covenants for the benefit of Parcel 1, herein:

Easements pursuant to document entitled "Ancillary Easements Memorandum", recorded March 31, 2005 in Book 305, Page 14366 as Document No. 640526 of the Official Records of Douglas County, Nevada.



Easements pursuant to document entitled "Grant of Easement", recorded May 1, 2006 in Book 506, Page 168 as Document No. 673811 of the Official Records of Douglas County, Nevada.

Easements pursuant to document entitled "Grant of Easements", recorded May 1, 2006 in Book 506, Page 347 as Document No. 673835 of the Official Records of Douglas County, Nevada.

Easements pursuant to document entitled "Grant of Easements", recorded May 1, 2006 in Book 506, Page 377 as Document No. 673836 of the Official Records of Douglas County, Nevada.

Easements pursuant to document entitled "Reciprocal Parking and Access Easement Agreement", recorded July 24, 2006 in Book 706, Page 8118 as Document No. 680413 of the Official Records of Douglas County, Nevada.

Easement pursuant to document entitled "Grant of Mailbox Cluster Easement", recorded December 1, 2006 in Book 1206, Page 66 as Document No. 689800 of the Official Records of Douglas County, Nevada.

Assessor's Parcel Number(s):  
1419-26-510-003

