

Doc Number: **0841964**

05/02/2014 12:33 PM

OFFICIAL RECORDS

Requested By  
STEWART TITLE

DOUGLAS COUNTY RECORDERS  
Karen Ellison - Recorder

Page: 1 of 2 Fee: \$ 15.00

Bk: 0514 Pg: 600



Deputy: sd

**RELEASE AND DISCHARGE OF  
CLAIM OF LIEN**

42-263-14-81

A Portion of APN: 1319-30-645-003

**WHEN RECORDED, MAIL TO:**

STEWART TITLE  
10 GRAVES DR.  
DAYTON, NV 89403

The undersigned did, on January 24, 2014, record in Book 0114, at Page 4124, as Document No. 0837329, in the Office of the County Recorder of Douglas County, Nevada, its Notice of Claim of Lien, by which the undersigned gave notice that it claimed to hold an assessment lien upon the following described property owned by RICHARD L. JACOBS and BARBARA J. JACOBS, husband and wife as joint tenants with right of survivorship, situate in the County of Douglas, State of Nevada, more particularly described as follows:

See Exhibit 'A' attached hereto and incorporated herein by this reference.

NOW, THEREFORE, for valuable consideration, the undersigned does by these presents release, satisfy and discharge said lien claimed on the above-described property by reason of such recorded lien claim.


Dated **March 17, 2014**

THE RIDGE TAHOE PROPERTY OWNERS'  
ASSOCIATION, a Nevada non-profit corporation  
BY: Resort Realty LLC, a Nevada Limited Liability  
Company, its Attorney-In-Fact

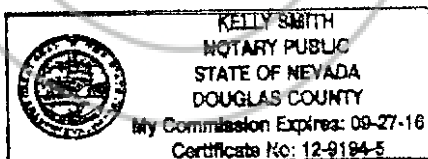
STATE OF NEVADA )


) SS

COUNTY OF DOUGLAS )

  
\_\_\_\_\_  
Marc B. Preston, Authorized Signature

This instrument was acknowledged before me on 4/21/14 by Marc B. Preston the authorized signer of Resort Realty LLC, a Nevada Limited Liability Company as Attorney-In-Fact for The Ridge Tahoe Property Owners' Association, a Nevada non-profit corporation.



  
\_\_\_\_\_  
Notary Public

**EXHIBIT "A"**

**(42)**

An undivided 1/102nd interest as tenants in common in and to that certain real property and improvements as follows: (A) An undivided 1/48<sup>ths</sup> interest in and to Lot 42 as shown on Tahoe Village Unit No. 3 - 14<sup>th</sup> Amended Map, recorded April 1, 1994, as Document No. 333985, Official Records of Douglas County, State of Nevada, excepting therefrom Units 255 through 302 (inclusive) as shown on said map; and (B) Unit No. 263 as shown and defined on said map; together with those easements appurtenant thereto and such easements described in the Fourth Amended and Restated Declaration of Time Share Covenants, Conditions and Restrictions for The Ridge Tahoe recorded February 14, 1984, as Document No. 096758, as amended, and in the Declaration of Annexation of The Ridge Tahoe Phase Seven recorded April 26, 1995, as Document No. 360927, as amended by Amended and Restated Declaration of Annexation of The Ridge Tahoe Phase Seven, recorded May 4, 1995, as Document No. 361461, and as further amended by the Second Amendment to Declaration of Annexation of The Ridge Tahoe Phase Seven recorded on October 17, 1995 as Document No. 372905, and as described in the First Amended Recitation of Easements Affecting the Ridge Tahoe recorded June 9, 1995, as Document No. 363815, and subject to said Declarations, with the exclusive right to use said interest, in Lot 42 only, for one week every other year in Even - numbered years in accordance with said Declarations.

Together with a 13-foot wide easement located within a portion of Section 30, Township 13 North, Range 19 East, MDB&M, Douglas County, Nevada, being more particularly described as follows:

**BEGINNING** at the Northwest corner of this easement said point bears S. 43°19'06" E., 472.67 feet from Control Point "C" as shown on the Tahoe Village Unit No. 3 - 13<sup>th</sup> Amended Map, Document No. 269053 of the Douglas County Recorder's Office;

thence S. 52°20'29" E., 24.92 feet to a point on the Northerly line of Lot 36 as shown on said 13<sup>th</sup> Amended Map;

thence S. 14°00'00" W. along said Northerly line, 14.19 feet;

thence N. 52°20'29" W., 30.59 feet;

thence N. 37°33'12" E., 13.00 feet to the POINT OF BEGINNING.

**A Portion of APN: 1319-30-645-003**