

OFFICIAL RECORDS

Requested By STEWART TITLE

NOTICE OF CLAIM OF LIEN

49-306-46-82

A Portion of APN: 1319-30-631-025

DOUGLAS COUNTY RECORDERS
Karen Ellison - Recorder

Page: 1 of 2 Fee: \$ 15.00
Bk: 0614 Pg: 1315



Deputy: sd

WHEN RECORDED, MAIL TO:
STEWART TITLE
10 GRAVES DR.
DAYTON, NV 89403

NOTICE IS HEREBY GIVEN: That THE RIDGE CREST PROPERTY OWNERS' ASSOCIATION, a Nevada non-profit corporation, is owed assessments pursuant to that Declaration of Timeshare Covenants, Conditions and Restrictions dated April 25, 1989, recorded April 27, 1989, as Document No. 200951, in Book 489, Page 3383, in the total amount of \$927.00, due January 10, 2014, together with \$41.73 in interest charges, which are past due.

That the property to be charged with a lien for payment of this claim is all that certain real property and improvements thereon situated in the County of Douglas, State of Nevada, and more particularly described as follows:


See Exhibit 'A' attached hereto and incorporated herein by this reference.

That the name of the record owner thereof is FAITH ARCHAMBEAU, a married woman, as her sole and separate property.

WHEREFORE, THE RIDGE CREST PROPERTY OWNERS' ASSOCIATION claims a lien upon the above described real property and all the buildings and improvements thereon, for said assessments owed in the amount of \$927.00, due January 10, 2014, and for \$41.73 in interest charges, and for the fees and costs incurred in the preparation and filing of this Notice of Claim of Lien.

Dated :
June 5, 2014

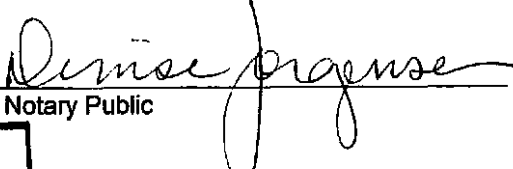
THE RIDGE CREST PROPERTY OWNERS' ASSOCIATION, a Nevada non-profit corporation
BY: Resort Realty LLC, a Nevada Limited Liability Company, its Attorney-In-Fact



Marc B. Preston, Authorized Signature

STATE OF NEVADA)
) SS
COUNTY OF DOUGLAS)

This instrument was acknowledged before me on 6/6/14 by Marc B. Preston as the authorized signer of Resort Realty LLC, a Nevada Limited Liability Company as Attorney-In-Fact for The Ridge Crest Property Owners' Association, a Nevada non-profit corporation.



Notary Public




EXHIBIT "A"

(49)

A timeshare estate comprised of:

PARCEL 1: An undivided 1/102nd interest in and to that certain condominium estate described as follows:

- (A) An undivided 1/26th interest as tenants in common, in and to the Common Area of Ridge Crest condominiums as said Common Area is set forth on that condominium map recorded August 4, 1988 in Book 888 of Official Records at Page 711, Douglas County, Nevada, as Document No. 183624.**
- (B) Unit No. 306 as shown and defined on said condominium map recorded as Document No. 183624, Official Records of Douglas County, State of Nevada.**

PARCEL 2: a non-exclusive easement for ingress and egress and for the use and enjoyment and incidental purposes over, on and through the Common Area as set forth in said condominium map recorded as Document No. 183624, Official Records of Douglas County, State of Nevada.

PARCEL 3: An exclusive right to the use of a condominium unit and the non-exclusive right to use the real property referred to in subparagraph (A) of Parcel 1, and Parcel 2 above during one "ALTERNATE USE WEEK" within the Even - numbered years as that term is defined in the Declaration of Timeshare Covenants, Conditions and Restrictions for the Ridge Crest recorded April 27, 1989 as Document No. 200951 of Official Records, Douglas County, State of Nevada (the "CC&R's"). The above described exclusive and non-exclusive rights may be applied to any available unit in The Ridge Crest project during said "ALTERNATE USE WEEK" as more fully set forth in the CC&R's.

A Portion of APN: 1319-30-631-025