

Doc Number: **0844830**

06/20/2014 11:21 AM

OFFICIAL RECORDS

Requested By:
STEWART TITLE


**DEED UPON LIEN
FORECLOSURE**

RPTT: \$23.40

DOUGLAS COUNTY RECORDERS
Karen Ellison - Recorder

A Portion of APN: 1319-30-645-003
42-264-19-75

Page: 1 of 3 Fee: \$ 16.00
Bk: 0614 Pg: 4801 RPTT \$ 23.40



Deputy. ke

WHEN RECORDED and MAIL TAX STATEMENTS TO:
The Ridge Tahoe Property Owners' Association
P.O. Box 5790
Stateline, Nevada 89449

THIS DEED UPON LIEN FORECLOSURE is made this May 30, 2014, by The Ridge Tahoe Property Owners' Association, a Nevada non-profit corporation, herein Grantor, having the address of P.O. Box 5790, Stateline, Nevada, 89449, and the The Ridge Tahoe Property Owners' Association, a Nevada non-profit corporation. herein Grantee .

Grantor, pursuant to its powers and authority provided by law and as set forth in that Fourth Amended and Restated Declaration of Timeshare Covenants, Conditions and Restrictions for The Ridge Tahoe dated January 30, 1984, recorded February 14, 1984 in Book 284 at Page 5202 as Document Number 096758, Official Records of Douglas County, Nevada, and as amended, thereby establishing a lien against that property legally described on Exhibit 'A' attached hereto and incorporated herein by this reference, hereinafter the Property.

Grantor caused a Notice of Default and Election to sell to be recorded against the interest of THOMAS R. COPE, an unmarried man on February 28, 2014, in Book 02/28/14 at Page 0214 as Document Number 0838871 in the Official Records of Douglas County, Nevada, and a Notice of Sale of the Property was published in the Record Courier, a newspaper of general circulation in Douglas County, Nevada, once a week for three consecutive weeks commencing on May 9, 2014, and a copy of said Notice was posted for not less than twenty (20) days at the location of the sale and also at not less than three (3) public places in the locale of the Property, namely (1) United States Post Office, Zephyr Cove Substation; (2) Zephyr Cove Library, Zephyr Cove and (3) United States Post Office, Kingsbury Substation.

Grantor did sell the Property at public auction at the time and place noticed for such sale on May 30, 2014, to Grantee, the highest bidder, for U.S. \$5,969.93, in cash, in full or partial satisfaction of the indebtedness secured by the Notice of Claim of Lien.

Grantor, for good and valuable consideration, the receipt and sufficiency of which is hereby acknowledged, does by these presents remise, release, sell, convey and quit claim, without covenant or warranty, express or implied, to Grantee, all right, title, interest, claim and demand of Grantor in and to the property.

IN WITNESS WHEREOF, Grantor has caused this Deed to be executed in its name as of the day and year first above written.

Dated:
June 2, 2014

Grantor

**THE RIDGE TAHOE PROPERTY OWNERS'
ASSOCIATION**, a Nevada non-profit corporation

BY: Resort Realty LLC, a Nevada Limited Liability
Company, its Attorney-In-Fact

Marc B. Preston, Authorized Signature

DEED UPON LIEN FORECLOSURE


RPTT: \$23.40


A Portion of APN: 1319-30-645-003
42-264-19-75

WHEN RECORDED and MAIL TAX STATEMENTS TO:
The Ridge Tahoe Property Owners' Association
P.O. Box 5790
Stateline, Nevada 89449

STATE OF NEVADA)
) SS
COUNTY OF DOUGLAS)

This instrument was acknowledged before me on 6/16/14 by Marc B. Preston as the authorized signer of Resort Realty LLC, a Nevada Limited Liability Company as Attorney-In-Fact for The Ridge Tahoe Property Owners' Association, a Nevada non-profit corporation.




Notary Public

The Grantor Declares:

- Grantee was the foreclosing Beneficiary; Consideration was \$5,969.93;
- Computed on the consideration or value of property conveyed.

EXHIBIT "A"

(42)

An undivided 1/102nd interest as tenants in common in and to that certain real property and improvements as follows: (A) An undivided 1/48th interest in and to Lot 42 as shown on Tahoe Village Unit No. 3 - 14th Amended Map, recorded April 1, 1994, as Document No. 333985, Official Records of Douglas County, State of Nevada, excepting therefrom Units 255 through 302 (inclusive) as shown on said map; and (B) Unit No. 264 as shown and defined on said map; together with those easements appurtenant thereto and such easements described in the Fourth Amended and Restated Declaration of Time Share Covenants, Conditions and Restrictions for The Ridge Tahoe recorded February 14, 1984, as Document No. 096758, as amended, and in the Declaration of Annexation of The Ridge Tahoe Phase Seven recorded April 26, 1995, as Document No. 360927, as amended by Amended and Restated Declaration of Annexation of The Ridge Tahoe Phase Seven, recorded May 4, 1995, as Document No. 361461, and as further amended by the Second Amendment to Declaration of Annexation of The Ridge Tahoe Phase Seven recorded on October 17, 1995 as Document No. 372905, and as described in the First Amended Recitation of Easements Affecting the Ridge Tahoe recorded June 9, 1995, as Document No. 363815, and subject to said Declarations; with the exclusive right to use said interest, in Lot 42 only, for one week every other year in Odd - numbered years in accordance with said Declarations.

Together with a 13-foot wide easement located within a portion of Section 30, Township 13 North, Range 19 East, MDB&M, Douglas County, Nevada, being more particularly described as follows:

BEGINNING at the Northwest corner of this easement said point bears S. 43°19'06" E., 472.67 feet from Control Point "C" as shown on the Tahoe Village Unit No. 3 - 13th Amended Map, Document No. 269053 of the Douglas County Recorder's Office;

thence S. 52°20'29" E., 24.92 feet to a point on the Northerly line of Lot 36 as shown on said 13th Amended Map;

thence S. 14°00'00" W. along said Northerly line, 14.19 feet;

thence N. 52°20'29" W., 30.59 feet;

thence N. 37°33'12" E., 13.00 feet to the POINT OF BEGINNING.

A Portion of APN: 1319-30-645-003