

15

APN: 1319-19-611-005

WHEN RECORDED, RETURN TO

Gayle A. Kern, Esq.
Kern & Associates, Ltd.
5421 Kietzke Lane, Suite 200
Reno, NV 89511

Doc Number: **0845000**

06/20/2014 03:47 PM

OFFICIAL RECORDS

Requested By
GAYLE A KERN LTD

DOUGLAS COUNTY RECORDERS
Karen Ellison - Recorder

Page: 1 of 2 Fee: \$ 15.00

Bk: 0614 Pg: 5301



Deputy sd

The undersigned hereby affirms that this document, including any exhibits, submitted for recording does not contain the social security number of any person or persons. (Per NRS 239B.030)

NOTICE OF DELINQUENT ASSESSMENT AND CLAIM OF LIEN
HOMEOWNERS ASSOCIATION

Notice is hereby given of this Notice of Delinquent Assessment and Claim of Lien for homeowner association assessments. The Summit Village, Inc., a non-profit corporation, hereinafter called Association, was formed to provide enforcement and the maintenance and preservation of the common area of the Association in the County of Douglas, State of Nevada, pursuant to NRS 116.3116 for the services performed which were to be and were actually furnished, used and performed. A Lien for amounts due and owing is claimed by Association against the following described property located in the County of Douglas, State of Nevada, commonly known as 111 Tramway A5 more particularly described as follows:

PARCEL 1:

Unit 5A, as shown on the map of Dedication Sheet of TRAMWAY APARTMENT CONDOMINIUMS (a subdivision of Lot 555, Parcel B, Second Amended Map of Summit Village), recorded in the office of the County Recorder of Douglas County, State of Nevada, on May 30, 1973, Document No. 73375, Official Records of Douglas County, State of Nevada, and amended by Amended Map recorded December 30, 1976, as Document No. 05855, Official Records, Douglas County, Nevada.

PARCEL 2:

An undivided 1/24th interest in all of the "Common Area" as shown on the map of Dedication Sheet of Tramway Apartment Condominiums (a subdivision of Lot 555, Parcel B, Second Amended Map of Summit Village), recorded in the office of the County Recorder of Douglas County, Nevada, on May 30, 1973, Document No. 73375, Douglas County, Nevada; and amended by amended Map recorded in the office of the County Recorder of Douglas County, Nevada, on December 30, 1976, as Document No. 05855, Douglas County, Nevada.

Together with all and singular the tenements, hereditaments and appurtenances thereunto belonging or in anywise appertaining, and any reversions, remainders, rents, issues or profits thereof.

And that the whole of said real estate upon which the buildings are situated is reasonably necessary for the convenient use and occupancy of the said buildings.

That Richard F. Clark and Sandy L. Clark are the names of the owners or reputed owners of said property and improvements hereinabove described.

That the prorata assessment and special assessment, which shall constitute a lien against the above described property amount to \$450.00 semi-annual plus all accrued and accruing late charges, fees, fines, foreclosure fees, transfer fees, attorney's fees and costs and other charges, as provided in the COVENANTS, CONDITIONS AND RESTRICTIONS, recorded 2/7/1990, as

Document No. 219698 of Official Records of Douglas County, State of Nevada, and any supplements or amendment thereto, and which have been supplied to and agreed to by said owners or reputed owners. That the Association has made demand for payment of the total amount due and owing but said sum has not been paid.

That the amount now owing and unpaid total \$1,341.76 as of June 16, 2014, and increases at the rate of \$450.00 monthly, plus late charges, plus continuing fees, fines, foreclosure fees, transfer fees, attorney's fees and costs and other charges and the fees of the Managing Body of the Association incurred in connection with the collection and foreclosure of this lien and other action necessary.

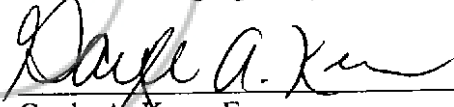
WHEREFORE, the Association, this lien claimant, claims the benefit of laws relating to liens upon said property and buildings and other improvements thereon, as above described, upon the land which the same is erected, together with convenient space above the same as may be and for the costs of preparation and recordation of this claim of lien, the whole of said property being reasonably necessary for the proper use and occupancy of said buildings and other improvements situated thereon.

Please be advised that this document constitutes neither a demand for payment of the referenced debt nor a notice of personal liability to any recipient hereof who might have received a discharge of such debt in accordance with applicable bankruptcy laws or who might be subject to the automatic stay of Section 362 of the United States Bankruptcy Code. This letter is being sent to any such parties merely to comply with applicable state law governing foreclosure of liens pursuant to Chapter 116 of Nevada Revised Statutes.

UNLESS YOU NOTIFY US WITHIN 30 DAYS AFTER RECEIPT OF THIS DOCUMENT THAT THE VALIDITY OF THIS DEBT OR ANY PORTION THEREOF, IS DISPUTED, WE WILL ASSUME THAT THE DEBT IS VALID. IF YOU DO NOTIFY US OF A DISPUTE, VERIFICATION OF THE DEBT WILL BE OBTAINED AND MAILED TO YOU. ALSO, UPON YOUR WRITTEN REQUEST WITHIN 30 DAYS, YOU WILL BE PROVIDED WITH THE NAME AND ADDRESS OF THE ORIGINAL CREDITOR IF DIFFERENT FROM THE CURRENT CREDITOR. THIS IS AN ATTEMPT TO COLLECT A DEBT, AND ALL INFORMATION OBTAINED WILL BE USED FOR SUCH PURPOSE.

DATED: June 18, 2014



Kern & Associates, Ltd. As Attorney
For the Managing Body of Summit Village, Inc.



Gayle A. Kern, Esq.
5421 Kietzke Lane, Suite 200
Reno, NV 89511
(775) 324-5930

STATE OF NEVADA)
) ss.
COUNTY OF WASHOE)

This instrument was acknowledged before me on June 18, 2014 by Gayle A. Kern, Esq.


NOTARY PUBLIC