

Doc Number: **0845678**

07/02/2014 04:09 PM

OFFICIAL RECORDS

Requested By
TAHOE VILLAGE CONDOMINIUMS

DOUGLAS COUNTY RECORDERS
Karen Ellison - Recorder

Page: 1 of 4 Fee: \$ 17.00

Bk: 0714 Pg: 830 RPTT \$ 3.90



Deputy. ar

Tahoe Village Condominiums
PO Box 5397
Stateline, NV 89449

RPTT:\$
APN: A PORTION OF 1319-30-636-004

GRANT DEED:

NAME: DELTON GARCIA
ADDRESS: 8285 AVENIDA NAVIDAD #3
SAN DIEGO, CA 92122

In consideration of \$1.00 the receipt of which is hereby acknowledged, do hereby Grant, Bargain, Sale and Convey to:

NAME: TAHOE VILLAGE CONDOMINIUMS
ADDRESS: P.O. BOX 5397, STATELINE, NV 89449

the real property at 348D Quaking Aspen, in the City of Stateline, County of Douglas, State of Nevada.

LOT 64D USE WEEK USE: SUMMER, 348D
ACCT # 182

SEE ATTACHMENT-LEGAL

Together with all singular hereditament and appurtenances hereunto belonging or in any appertaining to.

This 17th day of June, 2014 ^{CH} ~~2013~~

[Signature]
Signature of Grantor

[Signature]
Signature of Grantor

DELTON GARCIA
Print Name

CARRIE M. GARCIA
Print Name

Notary:
STATE OF _____
COUNTY OF _____

This instrument was acknowledged before me on See Attachment
by, (person appearing) _____

Commission expires: _____ Notary

Notary:
Recording requested by mail to:
Tahoe Village Condos Timeshare Association
P.O. Box 5397
Stateline, NV 89449


CALIFORNIA ALL-PURPOSE ACKNOWLEDGMENT

STATE OF CALIFORNIA

County of San Diego }

On 6/17/14 before me, Chris Herzog, Notary Public
Date Here Insert Name and Title of the Officer

personally appeared Delton Garcia and Carrie M. Garcia
Name(s) of Signer(s)



who proved to me on the basis of satisfactory evidence to be the person(s) whose name(s) is/are subscribed to the within instrument and acknowledged to me that he/she/they executed the same in his/her/their authorized capacity(ies), and that by his/her/their signature(s) on the instrument the person(s), or the entity upon behalf of which the person(s) acted, executed the instrument.

I certify under PENALTY OF PERJURY under the laws of the State of California that the foregoing paragraph is true and correct.

Witness my hand and official seal.

Signature [Handwritten Signature]
Signature of Notary Public

Place Notary Seal Above

OPTIONAL

Though the information below is not required by law, it may prove valuable to persons relying on the document and could prevent fraudulent removal and reattachment of this form to another document.

Description of Attached Document


Title or Type of Document: Grant Deed

Document Date: 6/17/14 Number of Pages: 1

Signer(s) Other Than Named Above: _____

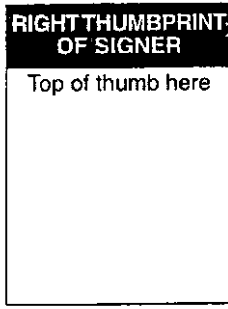
Capacity(ies) Claimed by Signer(s)

- Signer's Name: _____
- Individual
 - Corporate Officer — Title(s): _____
 - Partner — Limited General
 - Attorney in Fact
 - Trustee
 - Guardian or Conservator
 - Other: _____



Signer Is Representing: _____

- Signer's Name: _____
- Individual
 - Corporate Officer — Title(s): _____
 - Partner — Limited General
 - Attorney in Fact
 - Trustee
 - Guardian or Conservator
 - Other: _____



Signer Is Representing: _____

Order No. 09002489

EXHIBIT A

LEGAL DESCRIPTION – 348D, Lot 64

The land referred to herein is situated in the State of Nevada, County of Douglas, described as follows: An undivided 1/50th interest as a tenant in common in and to the condominium hereafter described in two parcels:

PARCEL 1: Unit D, of Lot 64 as shown on the Map entitled "TAHOE VILLAGE CONDOMINIUM 64", being all of Lot 64, located in "TAHOE VILLAGE SUBDIVISION, UNIT NO. 1" filed for record in the Office of the County Recorder of Douglas County, Nevada, on November 12, 1974, in Book 1174 of Maps Page 260, as File No. 76343.

PARCEL 2: TOGETHER WITH an undivided 1/4th interest in and to the common area of Lot 64 as shown on the Map entitled "TAHOE VILLAGE CONDOMINIUM 64", being all of Lot 64, located in "TAHOE VILLAGE SUBDIVISION UNIT NO. 1", filed for record in the Office of the County Recorder of Douglas County, Nevada, on November 12, 1974, in Book 1174 of Maps, at Page 260, as File No 76343.

EXCEPTING FROM PARCEL A and RESERVING UNTO GRANTOR, its successors and assigns [including all other "Owners" as defined in that certain Declaration of Covenants, Conditions Restrictions for Time Sharing Ownership Within Tahoe Villages Condominiums, a Condominium Project (the "Time Sharing Declaration"), recorded September 27, 1979, as Instrument No. 37103, in Book 979, Pages 2040 to 2073 of Official Records in the Office of the County Recorder of Douglas County, State of Nevada] an exclusive right to use and occupy said Parcel A during all "Use Periods", including all "Holiday Week Use Periods", "Service Periods" and "Bonus Time" (as these terms are defined in the Time Sharing Declaration) other than the Use Period hereby conveyed to Grantee(s) herein pursuant to the provisions of Parcels B and C hereinafter described, and any Bonus Time used by Grantee(s).

PARCEL B: An exclusive right and easement ("Use Right Easement") to use and occupy a "Unit" within the "Project" and any "Condominium(s)" (as these terms are defined in the Time Sharing Declaration) that may be annexed into the Project pursuant to Article VIII of the Time Sharing Declaration containing

(1) Two Bedrooms ()

(2) Two Bedrooms with a Loft (X)

during the Use Period of seven (7) days and seven (7) nights (as defined in the Time Sharing Declaration) within

USE GROUP I hereby conveyed to Grantee(s), and during any Bonus Time used by Grantee(s). Grantee(s) use of the Use Period is subject to the limitations and conditions set out in the Time Sharing Declaration.

Order No. 09002489

Pursuant to the provisions of paragraph 2.2 of Article II of the Time Sharing Declaration, this Time Sharing interest is conveyed subject to a reservation of an exclusive Use Right Easement for the benefit of all other Time Sharing Interests during all Use Periods and Service Periods and Bonus Time as may be used other than the Use Period conveyed to Grantee(s) and any Bonus Time used by Grantee(s).

PARCEL C: A non-exclusive right to use and occupy the common area of Parcel A during the Use Period conveyed to Grantee(s) and during any Bonus Time used by Grantee(s).

RESERVING UNTO GRANTOR, its successors and assigns, an exclusive right to use and occupy Units and the common areas in the Project for sales, administration purposes and development and improvement purposes pursuant to the provisions of paragraph 3.6 of Article III of the Time Sharing Declaration.

GRANTOR hereby intends to convey to Grantee(s) a Time Sharing Interest. Grantor shall have the right to convey the remaining undivided interests and reserved used and occupancy rights as Time Sharing Interest.

The Time Sharing Interest herein is conveyed subject to that certain Declaration of Covenants, Conditions and Restrictions for Tahoe Village Unit No. 1 recorded August 31, 1971, as Instrument No. 54193 in Book 90, Pages 473 to 484; modified by Instrument NO. 54194, recorded August 31, 1971, in Book 90, Pages 485 and 486; Instrument No. 63681, recorded January 11, 1973, in Book 173, Pages 229 to 239; Instrument No. 69063 recorded September 28, 1973, Book 973, Page 812; and instrument No. 01472 recorded July 2, 1976, in Book 776, Pages 087 and 088, of Official Records in the Office of the County Recorder of Douglas County, State of Nevada, as the same are or hereafter may be amended (the "Master Declaration").

All of the easements, terms, limitations, covenants, conditions, reservations and restrictions contained in the Time Sharing Declaration and the Master Declaration are incorporated herein by reference with the same effect as if fully set forth herein. All of the easements, terms, limitations, covenants, conditions, reservations and restrictions of the Time Sharing Declaration shall bind the Time Sharing Interest granted hereunder and inure to the benefit of the remaining Time Sharing Interests and the Owners thereof; and all such easements, terms, limitations, covenants, conditions, reservations and restrictions of the Time Sharing Declaration shall bind the remaining Time Sharing Interests and the Owners thereof and inure to the benefit of the Time Sharing Interest granted hereunto and the successive Owners thereof.

SUBJECT to real property taxes and assessments of the current fiscal year and all later years, covenants, conditions, uses easements, rights, rights of way and other matters of record on the date hereof.

Assessor's Parcel No. 1319-30-636-004 (Old parcel # 0000- 40-120-030)