

**NOTICE OF CLAIM OF LIEN**

37-077-21-01

A Portion of APN: 1319-30-644-044

DOUGLAS COUNTY RECORDERS  
Karen Ellison - Recorder

Page: 1 of 2 Fee: \$ 15.00  
Bk: 0714 Pg: 4323



Deputy: ar

**WHEN RECORDED, MAIL TO:**

STEWART TITLE  
10 GRAVES DR.  
DAYTON, NV 89403

NOTICE IS HEREBY GIVEN: That THE RIDGE TAHOE PROPERTY OWNERS' ASSOCIATION, a Nevada non-profit corporation, is owed assessments pursuant to that Fourth Amended and Restated Declaration of Timeshare Covenants, Conditions and Restrictions dated January 30, 1984, recorded February 14, 1984, as Document No. 096758, in Book 284, Page 5202, in the total amount of \$998.00, due January 10, 2014, together with \$74.85 in interest charges, which are past due.

THAT the property to be charged with a lien for payment of this claim is all that certain real property and improvements thereon situated in the County of Douglas, State of Nevada, and more particularly described as follows:

See Exhibit 'A' attached hereto and incorporated herein by this reference.


THAT the name of the record owner thereof is SYSTEMS PLUS, INC., an Illinois Corporation.

WHEREFORE, THE RIDGE TAHOE PROPERTY OWNERS' ASSOCIATION claims a lien upon the above described real property and all the buildings and improvements thereon, for said assessments owed in the amount of \$998.00, due January 10, 2014, and for \$74.85 in interest charges, and for the fees and costs incurred in the preparation and filing of this Notice of Claim of Lien.

Dated

July 17, 2014


THE RIDGE TAHOE PROPERTY OWNERS'  
ASSOCIATION, a Nevada non-profit corporation  
BY: Resort Realty LLC, a Nevada Limited Liability  
Company, its Attorney-In-Fact

  
\_\_\_\_\_


Marc B. Preston, Authorized Signature

STATE OF NEVADA            )  
  )    SS  
COUNTY OF DOUGLAS        )

This instrument was acknowledged before me on JUL 18 2014 by Marc B. Preston the authorized signer of Resort Realty LLC, a Nevada Limited Liability Company as Attorney-In-Fact for The Ridge Tahoe Property Owners' Association, a Nevada non-profit corporation.

  
\_\_\_\_\_

Notary Public



**EXHIBIT "A"**

(37)

An undivided 1/51st interest as tenants in common in and to that certain real property and improvements as follows: (A) An undivided 1/106<sup>th</sup> interest in and to Lot 37 as shown on Tahoe Village Unit No. 3 - 13<sup>th</sup> Amended Map, recorded December 31, 1991, as Document No. 268097, re-recorded as Document No. 269053, Official Records of Douglas County, State of Nevada, excepting therefrom Units 039 through 080 (inclusive) and Units 141 through 204 (inclusive) as shown on that certain Condominium Plan recorded July 14, 1988, as Document No. 182057; and (B) Unit No. 077 as shown and defined on said Condominium Plan; together with those easements appurtenant thereto and such easements described in the Fourth Amended and Restated Declaration of Time Share Covenants, Conditions and Restrictions for The Ridge Tahoe recorded February 14, 1984, as Document No. 096758, as amended, and in the Declaration of Annexation of The Ridge Tahoe Phase Five recorded August 18, 1988, as Document No. 184461, as amended, and as described in the Recitation of Easements Affecting the Ridge Tahoe recorded February 24, 1992, as Document No. 271619, and subject to said Declarations; with the exclusive right to use said interest in Lot 37 only, for one week each year in the Prime "Season" as defined in and in accordance with said Declarations.

A Portion of APN: 1319-30-644-044