

Doc Number: **0847255**

08/01/2014 11:06 AM

OFFICIAL RECORDS

Requested By:
STEWART TITLE

DOUGLAS COUNTY RECORDERS
Karen Ellison - Recorder

Page: 1 of 3 Fee: \$ 16.00
BK: 0814 Pg: 119 RPTT \$ 3.90



Deputy: ar

A ptn of APN: 1319-30-643-026
R.P.T.T. \$ 3.90
Escrow No.: 28-021-26-81

Recording Requested By:
Stewart Vacation Ownership

Mail Tax Statements to:
Ridge Tahoe P.O.A.
P.O. Box 5790
Stateline, NV 89449

When Recorded Mail to:
Remona Shandy and Arlette Shandy
2660 Glendale Dr.
Gainesville, GA 30507

GRANT, BARGAIN, SALE DEED
(Title of Document)

This page added to provide additional information required by NRS 111.312 Sections 1-2.
(Additional recording fee applies)

This cover page must be typed or legibly hand printed.

Acct # 2802126C
A portion of APN: 1319-30-643-026
RPTT \$ 3.90

**RIDGE TAHOE PROPERTY OWNER'S ASSOCIATION
GRANT, BARGAIN, SALE DEED**

THIS INDENTURE, made May 12, 2014 between **Ridge Tahoe Property Owner's Association**, a Nevada non-profit corporation, Grantor, and **Remona Shandy a single woman and Arlette M Shandy a single woman**, with right of survivorship, Grantee; together as joint tenants

WITNESSETH:

That Grantor, in consideration for the sum of \$10.00, lawful money of the United States of America and other good and valuable consideration, paid to Grantor by Grantee, the receipt whereof is hereby acknowledged, does by these presents, grant bargain and sell unto the Grantee and Grantee's heirs and assigns, all that certain property located and situated in Douglas County, State of Nevada, more particularly described on (Exhibit "A") the Proper legal description will be attached by the escrow company, Stewart Title of Douglas County and incorporated herein by this reference;

TOGETHER with the tenements, hereditament and appurtenances thereunto belonging or appertaining and the reversion and reversions, remainder and remainders, rents, issues and profits thereof;


SUBJECT TO any and all matters of record, including taxes, assessments, easements, oil and mineral reservations and leases, if any, rights of way, agreements and the Fourth Amended and Restated Declaration of Timeshare Covenants, Conditions and Restrictions dated January 30, 1984 and recorded February 14, 1984 as Document No. 96758, Book 284, Page 5202, Official Records of Douglas County, Nevada, as amended from time to time, and which Declaration is incorporated herein by this reference as if the same were fully set forth herein;

TO HAVE AND TO HOLD all and singular the premises, together with appurtenances, unto the said Grantee and Grantee's assigns forever.

IN WITNESS WHEREOF, the Grantor has executed this conveyance the day and year first above written.


STATE OF NEVADA)
) SS
COUNTY OF DOUGLAS)

Grantor:
Ridge Tahoe Property Owner's Association,
a Nevada Non-Profit Corporation
BY: Resort Realty, LLC, a Nevada Limited
Liability Company, its Attorney-In-Fact

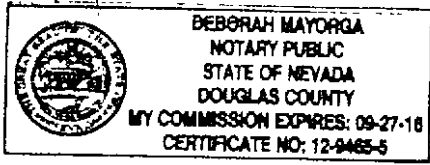


Marc B. Preston, Authorized Agent

This instrument was acknowledged before me on 5/23/14 by Marc B. Preston, as the authorized signer of Resort Realty LLC, a Nevada Limited Liability Company as Attorney-In-Fact for the Ridge Tahoe Property Owner's Association, a Nevada non-profit corporation.



Notary Public



WHEN RECORDED MAIL TO
Remona and Arlette Shandy
2660 Glendale Dr
Gainesville, GA 30507

MAIL TAX STATEMENTS TO:
Ridge Tahoe Property Owners Assoc.
PO Box 5721
Stateline, NV 89449

EXHIBIT "A"

(28)

An undivided 1/102nd interest as tenants in common in and to that certain real property and improvements as follows: (A) An undivided 1/50th interest in and to Lot 28 as shown on Tahoe Village Unit No. 3 - 13th Amended Map, recorded December 31, 1991, as Document No. 268097, re-recorded as Document No. 269053, Official Records of Douglas County, State of Nevada, excepting therefrom Units 1 through 50 (inclusive) as shown on said map; and (B) Unit No. 021 as shown and defined on said map; together with those easements appurtenant thereto and such easements described in the Fourth Amended and Restated Declaration of Time Share Covenants, Conditions and Restrictions for The Ridge Tahoe recorded February 14, 1984, as Document No. 096758, as amended, and in the Declaration of Annexation of The Ridge Tahoe Phase Six, recorded December 18, 1990, as Document No. 241238, as amended by Amended Declaration of Annexation of The Ridge Tahoe Phase Six, recorded February 25, 1992, as Document No. 271727, and as described in the Recitation of Easements Affecting the Ridge Tahoe recorded February 24, 1992, as Document No. 271619, and subject to said Declarations; with the exclusive right to use said interest in the same unit type conveyed, in Lot 28 only, for one week every other year in Even -numbered years in accordance with said Declarations.

A Portion of APN: 1319-30-643-026