

DOUGLAS COUNTY, NV

2014-852097

RPTT:\$5655.00 Rec:\$47.00

\$5,702.00 Pgs=34

11/03/2014 03:04 PM

FIRST AMERICAN TITLE STATELINE

KAREN ELLISON, RECORDER

APNs: 1220-06-001-016; 1220-06-001-017;
1220-06-001-018; 1220-06-001-019;
1220-06-001-020; 1220-06-001-021;
1220-06-001-023; 1220-06-001-024;
1220-06-001-025; 1220-06-001-026;
1220-06-001-027

Return recorded document to:

P & K Ranch LLC
c/o Patti Graf, Manager
1740 Buckthorn Court
Minden, NV 89423

Send future tax bills to:

P & K Ranch LLC
c/o Patti Graf, Manager
1740 Buckthorn Court
Minden, NV 89423

*This document has been signed in counterpart and is being recorded as one
The undersigned do hereby affirm that this document
does not contain the social security number of any person.

DEED

THIS INDENTURE, made this 24th day of October, 2014, by and between
STODIECK BROTHERS, L.L.C., a Nevada limited liability company, First Party, hereinafter
"Grantor", and P & K RANCH LLC, a Nevada limited liability company, 1740 Buckthorn Court,
Minden, NV 89423, hereinafter "Grantee";

WITNESSETH:

That Grantor, for and in consideration of the sum of TEN DOLLARS (\$10.00), lawful money
of the United States, and other valuable consideration, to it in hand paid by Grantee, the receipt
whereof is hereby acknowledged, does by these presents GRANT, BARGAIN, SELL AND
CONVEY unto Grantee, and to its heirs and assigns forever all Grantor's right, title and interest in
and to that certain lot, piece and parcel of land situate in the County of Douglas, State of Nevada,
and more particularly described in Exhibit "A", attached hereto and incorporated herein by this
reference.

TOGETHER WITH, all and singular, the tenements, hereditaments and appurtenances
thereunto belonging, or in anywise appertaining and the reversion and reversions, remainder and
remainders, rents, issues and profits thereof, PROVIDED HOWEVER that the surface water right
transferred hereby consists of all of Grantor's right, title and interest in Certificate No. 5447 based
on Application No. 19326 as set forth in the records of the State Engineer of Nevada, PROVIDED
FURTHER that the groundwater rights transferred hereby consist of all of Grantor's right, title and
interest in Permit No. 60612R11 as set forth in the records of the State Engineer of Nevada and also
in the existing residential domestic well situated on the real property described in Exhibit "A" hereto.

Any right, title or interest that Grantor may have in and to available water rights in Permit No. 60612 as set forth in the records of the State Engineer of Nevada or in and to any other water right or water source is hereby reserved unto Grantor and excluded from the conveyances herein.

SUBJECT TO any and all easements, liens, covenants, reservations, restrictions, provisions, dedications, relinquishments, limitations, or other exceptions of record, including, but not limited to that certain document entitled Conservation Easement Deed executed by and between Stodieck Brothers, L.L.C., a Nevada limited liability company, and United States of America, acting by and through the Bureau of Land Management, Department of Interior, recorded September 4, 2009 in Book No. 909, Page 1390 as Instrument No. 750269 of Official Records of Douglas County, Nevada (hereinafter referred to as the "Conservation Easement"). Pursuant to Section 10 of the Conservation Easement, a full and complete copy of the Conservation Easement is attached hereto as Exhibit "B" and incorporated herein by this reference.

TO HAVE AND TO HOLD, all and singular, unto Grantee and to its heirs forever.

IN WITNESS WHEREOF, Grantor has hereunto set its hand the day and year first above written.

STODIECK BROTHERS, L.L.C.:

By: _____
John E. Stodieck
Duly Authorized Manager

By: _____
Richard D. Stodieck
Duly Authorized Manager

The terms, conditions, limitations and provisions of the foregoing deed are hereby agreed and accepted by Grantee, including, but not limited to consent to, reaffirmation of and agreement to be bound by all the terms, covenants, restrictions and conditions of the Conservation Easement.

P & K RANCH LLC:

By: *Patti Graf, Manager*
Patti Graf, Manager

STATE OF MASSACHUSETTS)
) ss.
COUNTY OF _____)

On this ____ day of _____, 2014, personally appeared before me, a Notary Public, JOHN E. STODIECK, as the duly authorized Manager of STODIECK BROTHERS, L.L.C., a Nevada limited liability company, who acknowledged to me that he executed the foregoing instrument.

NOTARY PUBLIC

STATE OF OREGON)
) ss.
COUNTY OF _____)

On this ____ day of _____, 2014, personally appeared before me, a Notary Public, RICHARD D. STODIECK, as the duly authorized Manager of STODIECK BROTHERS, L.L.C., a Nevada limited liability company, who acknowledged to me that he executed the foregoing instrument.


NOTARY PUBLIC

STATE OF NEVADA)
) ss.
COUNTY OF DOUGLAS)

On this 29th day of October, 2014, personally appeared before me, a Notary Public, PATTI GRAF, as Manager of P & K RANCH LLC, who acknowledged to me that she executed the foregoing instrument.



NOTARY PUBLIC



APNs: 1220-06-001-016; 1220-06-001-017;
1220-06-001-018; 1220-06-001-019;
1220-06-001-020; 1220-06-001-021;
1220-06-001-023; 1220-06-001-024;
1220-06-001-025; 1220-06-001-026;
1220-06-001-027

Return recorded document to:

P & K Ranch LLC
c/o Patti Graf, Manager
1740 Buckthorn Court
Minden, NV 89423

Send future tax bills to:

P & K Ranch LLC
c/o Patti Graf, Manager
1740 Buckthorn Court
Minden, NV 89423

The undersigned do hereby affirm that this document
does not contain the social security number of any person.

DEED

THIS INDENTURE, made this 24th day of October, 2014, by and between STODIECK BROTHERS, L.L.C., a Nevada limited liability company, First Party, hereinafter "Grantor", and P & K RANCH LLC, a Nevada limited liability company, 1740 Buckthorn Court, Minden, NV 89423, hereinafter "Grantee";

WITNESSETH:

That Grantor, for and in consideration of the sum of TEN DOLLARS (\$10.00), lawful money of the United States, and other valuable consideration, to it in hand paid by Grantee, the receipt whereof is hereby acknowledged, does by these presents GRANT, BARGAIN, SELL AND CONVEY unto Grantee, and to its heirs and assigns forever all Grantor's right, title and interest in and to that certain lot, piece and parcel of land situate in the County of Douglas, State of Nevada, and more particularly described in Exhibit "A", attached hereto and incorporated herein by this reference.

TOGETHER WITH, all and singular, the tenements, hereditaments and appurtenances thereunto belonging, or in anywise appertaining and the reversion and reversions, remainder and remainders, rents, issues and profits thereof, PROVIDED HOWEVER that the surface water right transferred hereby consists of all of Grantor's right, title and interest in Certificate No. 5447 based on Application No. 19326 as set forth in the records of the State Engineer of Nevada, PROVIDED FURTHER that the groundwater rights transferred hereby consist of all of Grantor's right, title and interest in Permit No. 60612R11 as set forth in the records of the State Engineer of Nevada and also in the existing residential domestic well situated on the real property described in Exhibit "A" hereto.

Any right , title or interest that Grantor may have in and to available water rights in Permit No. 60612 as set forth in the records of the State Engineer of Nevada or in and to any other water right or water source is hereby reserved unto Grantor and excluded from the conveyances herein.

SUBJECT TO any and all easements, liens, covenants, reservations, restrictions, provisions, dedications, relinquishments, limitations, or other exceptions of record, including, but not limited to that ceratin document entitled Conservation Easement Deed executed by and between Stodieck Brothers, L.L.C., a Nevada limited liability company, and United States of America, acting by and through the Bureau of Land Management, Department of Interior, recorded September 4, 2009 in Book No. 909, Page 1390 as Instrument No. 750269 of Official Records of Douglas County, Nevada (hereinafter referred to as the "Conservation Easement"). Pursuant to Section 10 of the Conservation Easement, a full and complete copy of the Conservation Easement is attached hereto as Exhibit "B" and incorporated herein by this reference.

TO HAVE AND TO HOLD, all and singular, unto Grantee and to its heirs forever.

IN WITNESS WHEREOF, Grantor has hereunto set its hand the day and year first above written.

STODIECK BROTHERS, L.L.C.:

By: _____
John E. Stodieck
Duly Authorized Manager

By: Richard E. Stodieck
Richard E. Stodieck
Duly Authorized Manager

The terms, conditions, limitations and provisions of the foregoing deed are hereby agreed and accepted by Grantee, including, but not limited to consent to, reaffirmation of and agreement to be bound by all the terms, covenants, restrictions and conditions of the Conservation Easement.

P & K RANCH LLC:

By: _____
Patti Graf, Manager

STATE OF MASSACHUSETTS)
) ss.
COUNTY OF _____)


On this ____ day of _____, 2014, personally appeared before me, a Notary Public, JOHN E. STODIECK, as the duly authorized Manager of STODIECK BROTHERS, L.L.C., a Nevada limited liability company, who acknowledged to me that he executed the foregoing instrument.

NOTARY PUBLIC

STATE OF OREGON)
) ss.
COUNTY OF Washington)

On this 31 day of October, 2014, personally appeared before me, a Notary Public, RICHARD D. STODIECK, as the duly authorized Manager of STODIECK BROTHERS, L.L.C., a Nevada limited liability company, who acknowledged to me that he executed the foregoing instrument.

Tracy M Lund
NOTARY PUBLIC



STATE OF NEVADA)
) ss.
COUNTY OF DOUGLAS)

On this ____ day of _____, 2014, personally appeared before me, a Notary Public, PATTI GRAF, as Manager of P & K RANCH LLC, who acknowledged to me that she executed the foregoing instrument.

NOTARY PUBLIC

APNs: 1220-06-001-016; 1220-06-001-017;
1220-06-001-018; 1220-06-001-019;
1220-06-001-020; 1220-06-001-021;
1220-06-001-023; 1220-06-001-024;
1220-06-001-025; 1220-06-001-026;
1220-06-001-027

Return recorded document to:

P & K Ranch LLC
c/o Patti Graf, Manager
1740 Buckthorn Court
Minden, NV 89423

Send future tax bills to:

P & K Ranch LLC
c/o Patti Graf, Manager
1740 Buckthorn Court
Minden, NV 89423

The undersigned do hereby affirm that this document does not contain the social security number of any person.

DEED

THIS INDENTURE, made this 24th day of October, 2014, by and between STODIECK BROTHERS, L.L.C., a Nevada limited liability company, First Party, hereinafter "Grantor", and P & K RANCH LLC, a Nevada limited liability company, 1740 Buckthorn Court, Minden, NV 89423, hereinafter "Grantee";

WITNESSETH:

That Grantor, for and in consideration of the sum of TEN DOLLARS (\$10.00), lawful money of the United States, and other valuable consideration, to it in hand paid by Grantee, the receipt whereof is hereby acknowledged, does by these presents GRANT, BARGAIN, SELL AND CONVEY unto Grantee, and to its heirs and assigns forever all Grantor's right, title and interest in and to that certain lot, piece and parcel of land situate in the County of Douglas, State of Nevada, and more particularly described in Exhibit "A", attached hereto and incorporated herein by this reference.

TOGETHER WITH, all and singular, the tenements, hereditaments and appurtenances thereunto belonging, or in anywise appertaining and the reversion and reversions, remainder and remainders, rents, issues and profits thereof, PROVIDED HOWEVER that the surface water right transferred hereby consists of all of Grantor's right, title and interest in Certificate No. 5447 based on Application No. 19326 as set forth in the records of the State Engineer of Nevada, PROVIDED FURTHER that the groundwater rights transferred hereby consist of all of Grantor's right, title and interest in Permit No. 60612R11 as set forth in the records of the State Engineer of Nevada and also in the existing residential domestic well situated on the real property described in Exhibit "A" hereto.

gEB

Any right , title or interest that Grantor may have in and to available water rights in Permit No. 60612 as set forth in the records of the State Engineer of Nevada or in and to any other water right or water source is hereby reserved unto Grantor and excluded from the conveyances herein.

SUBJECT TO any and all easements, liens, covenants, reservations, restrictions, provisions, dedications, relinquishments, limitations, or other exceptions of record, including, but not limited to that certain document entitled Conservation Easement Deed executed by and between Stodieck Brothers, L.L.C., a Nevada limited liability company, and United States of America, acting by and through the Bureau of Land Management, Department of Interior, recorded September 4, 2009 in Book No. 909, Page 1390 as Instrument No. 750269 of Official Records of Douglas County, Nevada (hereinafter referred to as the "Conservation Easement"). Pursuant to Section 10 of the Conservation Easement, a full and complete copy of the Conservation Easement is attached hereto as Exhibit "B" and incorporated herein by this reference.

TO HAVE AND TO HOLD, all and singular, unto Grantee and to its heirs forever.

IN WITNESS WHEREOF, Grantor has hereunto set its hand the day and year first above written.

STODIECK BROTHERS, L.L.C.:


By: John E. Stodieck
John E. Stodieck
Duly Authorized Manager

By: _____
Richard D. Stodieck
Duly Authorized Manager

The terms, conditions, limitations and provisions of the foregoing deed are hereby agreed and accepted by Grantee, including, but not limited to consent to, reaffirmation of and agreement to be bound by all the terms, covenants, restrictions and conditions of the Conservation Easement.

P & K RANCH LLC:

By: _____
Patti Graf, Manager



STATE OF MASSACHUSETTS)
) ss.
COUNTY OF Middlesex)

On this 31st day of October, 2014, personally appeared before me, a Notary Public, JOHN E. STODIECK, as the duly authorized Manager of STODIECK BROTHERS, L.L.C., a Nevada limited liability company, who acknowledged to me that he executed the foregoing instrument.

John E. Stodieck
NOTARY PUBLIC John E. Stodieck

STATE OF OREGON)
) ss.
COUNTY OF _____)

On this ____ day of _____, 2014, personally appeared before me, a Notary Public, RICHARD D. STODIECK, as the duly authorized Manager of STODIECK BROTHERS, L.L.C., a Nevada limited liability company, who acknowledged to me that he executed the foregoing instrument.

NOTARY PUBLIC

STATE OF NEVADA)
) ss.
COUNTY OF DOUGLAS)

On this ____ day of _____, 2014, personally appeared before me, a Notary Public, PATTI GRAF, as Manager of P & K RANCH LLC, who acknowledged to me that she executed the foregoing instrument.

NOTARY PUBLIC

JES

EXHIBIT "A" [According to the Title Report]

PARCEL 1:

PARCELS 1A, 1B, AND 1C AS SET FORTH ON THAT CERTAIN PARCEL MAP #1 FOR STODIECK BROTHERS, LLC RECORDED OCTOBER 17, 2005 IN THE OFFICE OF RECORDER, DOUGLAS COUNTY, NEVADA IN BOOK 1005, AT PAGE 7073, AS DOCUMENT NO. 657919.

PARCEL 2:

PARCELS 1D, 1E AND 1F, AS SET FORTH ON THAT CERTAIN PARCEL MAP #2 FOR STODIECK BROTHERS, LLC RECORDED OCTOBER 17, 2005 IN THE OFFICE OF RECORDER, DOUGLAS COUNTY, NEVADA IN BOOK 1005, AT PAGE 7078, AS DOCUMENT NO. 657921.

PARCEL 3:

PARCELS 1G-1, 1G-2, 1G-3, 1G-4 AS SET FORTH ON THAT CERTAIN PARCEL MAP LDA 08-045 FOR STODIECK BROTHERS, LLC RECORDED JUNE 14, 2011 IN THE OFFICE OF RECORDER, DOUGLAS COUNTY, NEVADA IN BOOK 0611, AT PAGE 2827, AS DOCUMENT NO. 784819.

PARCEL 4:

THAT PORTION OF THE SECTION 6, TOWNSHIP 12 NORTH, RANGE 20 EAST, LYING NORTHEASTERLY OF THE CARSON RIVER, OFFICIAL RECORDS, DOUGLAS COUNTY, NEVADA.

PARCEL 5:

A NON-EXCLUSIVE EASEMENT FOR INGRESS AND EGRESS AS SHOWN ON THE PARCEL MAP #11244 RECORDED JULY 21, 1977 IN BOOK 777, AT PAGE 1037, IN THE OFFICE OF THE DOUGLAS COUNTY, RECORDER.

EXHIBIT "B"

[FULL RECORDED CONSERVATION EASEMENT TO BE ATTACHED]

COPY

APN: 1220-06-001-015, 016, 017, 018, 019, 020, 021, and 022

WHEN RECORDED MAIL TO:

Janné M. Joy
USDA-Bureau of Land Management
Carson City District Office
5665 Morgan Mill Road
Carson City, Nevada 89701
(775)885-6000
1006063UR
N-82344 (Stodieck)

Douglas County - NV
Karen Ellison - Recorder
Page: 1 Of 23 Fee: 61.00
BK-0909 PG- 1390 RPIT: # 2



CONSERVATION EASEMENT DEED

THIS CONSERVATION EASEMENT DEED is made this 20 day of Aug, 2009, by and between **STODIECK BROTHERS LLC**, a Nevada Limited Liability Company, hereinafter called "GRANTOR," and the **UNITED STATES OF AMERICA**, acting by and through the Bureau of Land Management, Department of Interior, hereinafter called "GRANTEE." The terms "Grantor" and "Grantee," wherever used herein, and any pronouns used in place thereof, shall include, respectively, the Grantor and all of that Grantor's successors and assigns, and the Grantee and all of its assigns and successors.

WITNESSETH:

WHEREAS, Grantor is the owner of approximately 146 acres of farmland located in Douglas County, Nevada, more particularly described in Exhibit A, attached hereto and incorporated by this reference, together with agriculturally related improvements located thereon (collectively referred to as the "Property") depicted on the Property Map attached as Exhibit B, incorporated by this reference; and

WHEREAS, the Property is open farmland utilized by the Grantor for livestock grazing and irrigated hay farming. These uses provide agricultural, local and migratory bird habitat and other wildlife habitat, floodplain functions such as groundwater recharge and flood dissipation, wetlands, riparian, and open space and scenic values associated with existing agricultural operations (collectively called "Conservation Values"), which are of great importance to the Grantor, the Grantee, and the people of Nevada and Douglas County, and their protection will yield a significant public benefit. Grantor and the Grantee have the common purpose of protecting the Conservation Values in perpetuity by continuing the existing uses of the Property and preventing the development of the Property for any purpose or in any manner that would conflict with the Conservation Values; and

WHEREAS, Grantor intends that the Conservation Values of the Property be preserved and maintained in perpetuity by the continuation of land uses, including those existing at the time of this grant, that do not significantly impair or interfere with those values; and



WHEREAS, Grantor further intends to convey to the Grantee the right to preserve and protect the Conservation Values of the Property in perpetuity; and

WHEREAS, the Bureau of Land Management (BLM) has the authority to acquire this Conservation Easement pursuant to Section 205 of the Federal Land Policy and Management Act of 1976 as amended (43 U.S.C. §1715; 90 Stat. 2755), and the Southern Nevada Public Land Management Act of 1998 (P.L. 105-263, unclassified in part and classified in part to 16 U.S.C. § 460ccc-1(a)(2) and 31 U.S.C. § 6901 and 6901 note), which provides for the acquisition of interests in "environmentally sensitive land" in the State of Nevada for purposes including the protection of wildlife habitat, riparian, open space, watershed values, and encouragement of biological diversity. Reference is also made to the provisions in Nevada's "Easements for Conservation" statutes at Nevada Revised Statutes (NRS) Sections 111.390 to 111.440, inclusive, which recognize the protection of the natural, scenic or open-space values of real property and the assurance of the availability of real property for agricultural use as among the conservation purposes of the statutes.

NOW THEREFORE, the said Grantor, in consideration of the above, and for and in consideration of ONE MILLION SEVEN HUNDRED TWENTY-FIVE THOUSAND DOLLARS (\$1,725,000.00) to the Grantor in hand paid by the Grantee, the receipt and sufficiency of which is hereby acknowledged, pursuant to the laws of the United States of America and the State of Nevada, the Grantor voluntarily does hereby grant and convey in perpetuity, with general warranty of title, unto the Grantee, its successors and assigns in interest, this Conservation Easement in, on, over, and across the Property described in Exhibit A of this instrument, and subject to those items of record contained therein, restricting forever the uses that may be made of the Property and granting the Grantee certain rights in the Property, subject to the terms and conditions set forth in this instrument. Grantor expressly intends that the Conservation Easement runs with the land and that the Conservation Easement shall be binding upon Grantor's representatives, heirs, successors, and assigns. This Conservation Easement is referred to hereinafter as the "Easement."

1. PURPOSE. The purpose of this Easement is to preserve and protect in perpetuity the Conservation Values and to prevent any uses of the Property that would conflict, impair, or interfere with those values, including but not limited to any future residential, non-agricultural commercial, industrial, mining, or other incompatible development or improvement of the Property. In achieving these purposes, it is the intent of the Grantor and Grantee that the Easement fosters the continuation of responsible ranching and agricultural practices to protect the agricultural soils and agricultural viability consistent with the Conservation Values protected herein. Grantor intends that this Easement will confine the uses of the Property to such activities as are consistent with the purposes of this Easement. Pursuant to the terms of NRS 111.390 to 111.440 and this Easement, the Property preserved hereby as natural, agricultural, or open-space lands may not be converted or directed to any uses other than those provided herein.



2. BASELINE DOCUMENTATION AND CONSERVATION PLAN.

A. BASELINE DOCUMENTATION. In order to establish the present condition of the Conservation Values and man-made features of the Property, so as to properly monitor future uses of the Property and assure compliance with the terms hereof, an inventory of the Property's relevant resources, features, and conditions has been prepared (Baseline Documentation). The parties agree that Exhibit B and the Baseline Documentation Report dated June 18, 2009 contain an accurate representation of the biological and physical condition of the Property at the time of this grant and of the current and historical uses of the Property. This report has been approved in writing by the Grantor and the Grantee, attached as Exhibit C. A copy of the Baseline Documentation is on file with the Grantor and the Grantee at their respective addresses as stated in this instrument. If a controversy arises with respect to the nature and extent of the historical and/or present use of the Property or the physical or biological condition of the Property, Grantor and Grantee agree that the Baseline Documentation shall be presumed to be conclusive evidence of the existing conditions at the time of this grant. Other relevant documents, surveys, or other evidence or information may assist in the resolution of any controversy, provided that such evidence is credible. Grantor and Grantee agree that the current uses of and improvements to the Property described in the Baseline Documentation are consistent with the Conservation Values and conservation purposes of this Easement.

B. CONSERVATION PLAN. Grantor agrees to conduct all allowed agricultural and ranching activities on the Property in accordance with the Conservation Plan dated November 20, 2007 developed in consultation with the United States Department of Agriculture Natural Resources Conservation Service (NRCS). Grantor and Grantee each have a copy of the Conservation Plan. Grantor shall update the Conservation Plan at any time Grantor proposes a substantial change in the agricultural operation on the Property and any time ownership of the Property changes. Grantor and Grantee agree that the Grantee shall have the right to review changes to the Conservation Plan in order to ensure consistency with the Conservation Values and the terms and conditions of this Easement. If any inconsistency arises between this Easement and the Conservation Plan, the terms and conditions of this Easement shall prevail, but Grantor and Grantee agree that the existing Conservation Plan is consistent with this Easement. The NRCS, or its successor agency, and the Grantee shall have the right to enter upon the Property, with reasonable advance notice to the Grantor, in order to monitor adequacy of the Conservation Plan and its implementation. Grantor is encouraged to accompany the NRCS and Grantee during these monitoring events.

3. PERMITTED USES. Grantor reserves to itself, and to its heirs, successors, and assigns, all rights accruing from its ownership of the Property that are not prohibited herein and are not inconsistent with the purpose of this Easement and will not result in significant injury to or destruction of the Conservation Values, including the right to engage in or permit or invite others to engage in all permitted uses of the Property. The Grantor and the Grantee intend that this Easement shall allow the continued agricultural and ranching uses with natural resource conservation aspects of open space, scenic, plant



and wildlife habitat, wetland, riparian, and natural floodplain functioning in accordance with the terms and conditions of this Easement, and such other incidental uses as are expressly permitted in this Easement. Grantor's authorization of any third party uses of the Property, by lease or other means as provided, shall be subject to the terms of this Easement, and the Grantor shall continue to be fully responsible for compliance with all terms and conditions of this Easement.

The following uses and practices, though not necessarily an exhaustive recital of consistent uses and practices, are permitted under this Easement, and they are not to be precluded, prevented or limited by this Easement; *provided*, that they are undertaken in accordance with the terms and provisions of this Easement and in compliance with all applicable federal, state and local laws, statutes, rules, regulations and ordinances and that all applicable governmental approvals and permits are properly obtained.

- A. The right to lease the Property or portions of the Property for agricultural or ranching purposes only.
- B. The right to prevent trespass and to control access to the Property by the general public. Grantor shall have discretion in the manner and extent to which this right is exercised.
- C. The right to engage in any and all agricultural and ranching uses of the Property that are consistent with the Conservation Values, as limited by the prohibitions in Section 4, and in accordance with sound, generally accepted agricultural and soil conservation practices in a manner that addresses best management practices for soil and water conservation, pest management, nutrient management, and habitat, in accordance with the Conservation Plan addressed in Section 2, above.
- D. The right to apply fertilizers. The right to apply pesticides, herbicides, and other biocides but only for the control of pests and of invasive and noxious plants provided the chemicals are directed to the target organism, non-target impacts are minimal, or as required by Nevada law and in compliance with all manufacturer's instructions, applicable laws, rules, and regulations and conducted in a manner as to minimize adverse effects upon the Conservation Values, natural functions of wetlands, and surface and subsurface water resources. The control of noxious weeds is an obligation of the Grantor.
- E. The right to develop and maintain such water resources on the Property, including wastewater storage and pond storage facilities, as is necessary or convenient for agricultural, ranching, and other uses consistent with the Conservation Values.
- F. The right to repair, reconstruct, and maintain the existing irrigation facilities and access roads needed for agricultural or ranching uses of the Property as shown on Exhibit B. Exhibit B shows the proposed ditch relocations around the Exclusion Area(s). New proposals or changed designs or locations must be approved in advance in writing by the District Manager or such other authorized officer of the BLM as



may be designated. Vehicles may be used to travel across the Property for agricultural or ranching purposes and emergencies; provided that such travel shall be infrequent enough that vegetation along the travel route retains its essential character, soil is not bared, and erosion is not accelerated beyond natural levels.

G. The right to repair, reconstruct, maintain, or remove existing fences, gates, corrals, and cattleguards. The right to construct new fences (including wooden backstops to support stacked hay), gates, corrals, and cattleguards on the Property for agricultural, ranching, or other uses consistent with the Conservation Values upon advanced written approval from the District Manager or such other authorized officer of the BLM as may be designated.

H. The right to store agricultural or ranching products and byproducts on the Property, so long as it is done in accordance with all applicable laws and regulations.

I. The right to maintain and repair existing utilities. Improvements or extensions to the existing utilities, or new utility proposals must be approved in advance in writing by the District Manager or such other authorized officer of the BLM as may be designated. Utilities include water, sewer, electric power, fuel, and communication lines which must cross the Property.

J. The right to engage in and permit others to engage in commercial hunting in compliance with all state and federal laws and regulations and in nature-based commercial recreation, both consistent with the Conservation Values and provided such activities do not involve additional permanent structures on the Property and are approved in advance in writing by the District Manager or such other authorized officer of the BLM as may be designated.

K. The right to engage in and permit others to engage in ecological research on the Property that is consistent with the Conservation Values provided that if the research is more than merely observational that advance written approval is obtained from the District Manager or such other authorized officer of the BLM as may be designated.

L. The right to convey a right of public access for non-motorized use, such as for a system of hiking and bicycling trails, to a governmental or nonprofit entity consistent with the Conservation Values.

M. The right to make a temporary (not to exceed one year) transfer, lease, or sale of those water rights in excess of those needed on an annual basis, if any, for the agricultural, ranching, or other uses consistent with the Conservation Values of the Property. (Refer to Section 4B for the context regarding limitations on the water rights.)

N. The right to pave the existing dirt lane along the east boundary of the Property which accesses the area(s) excluded from this Easement and the adjoining ownership to the east.



O. The right to stabilize, maintain, and repair the banks of the Carson River above the mean high water line. This stabilization, maintenance, and repair of the river banks shall be conducted in consultation with the Grantee and in accordance with the provisions of the easement recorded in the official records of Douglas County, Nevada, as Instrument No. 0518079, at Book 0701, Page 2465, and any other provision of law or regulation.

P. The right to repair, reconstruct, and maintain the existing ranching related structures within the Building Envelope depicted on Exhibit B, including the construction of new corrals and structures (ie: hay barn, dairy barn, pole barn, equipment shed, corrals, riding arena, green house, grain silos, and livestock sheds). These structures are to be used for agricultural, ranching, or Conservation Value purposes directly associated with the lands under this Easement only. New proposals or changed designs must be approved in advance in writing by the District Manager or such other authorized officer of the BLM as may be designated. No structure is to be used as a residence or for living space, either temporary or long-term in duration.

Q. The right to store farming, ranching or Conservation Value related equipment and machinery and the temporary storage of related petroleum products, herbicides, and pesticides within the Building Envelope, depicted on Exhibit B, to the extent consistent with standard farming operations and in strict compliance with all applicable Federal, state, and local laws, statutes, rules, regulations, and ordinances.

4. PROHIBITED USES. Any activity on or use of the Property inconsistent with the purpose of this Easement is prohibited. Without limiting the generality of the foregoing, the following activities and uses are expressly prohibited:

A. Division, subdivision, or *de facto* subdivision of the Property through sales, long-term leases, or otherwise, for any purpose other than the leases for agriculture or ranching purposes expressly permitted in Clause 3.A. or for public access expressly permitted in Clause 3.L.. Notwithstanding the fact that, as of the date of this instrument, the Property might be comprised of separate legal parcels, the terms and conditions of this Easement shall apply to the Property as a whole, and the Property shall not be sold, transferred, or otherwise conveyed except as a whole, intact, single piece of real estate. All development rights, except as expressly permitted in Section 3, that are now or hereafter allocated to, implied, reserved, or inherent in the Property are terminated and extinguished, and may not be used or transferred to any other property.

B. Permanent transfer, encumbrance, lease, sale or other severance of the water rights associated with the Property (a list of such rights is attached as Exhibit D and incorporated herein by this reference), except as expressly provided in this paragraph. Grantor shall maintain the existing water rights in good status for continued uses consistent with the Conservation Values of this Easement. This covenant not to convey may only be modified or terminated by a court of competent jurisdiction in accordance with principles of law and equity or with the express consent of Grantee.



If Grantee so consents to any permanent transfer of water rights, Grantee shall have a first right of refusal or may require conditions such as the substitution of adequate alternative water rights or supply. If Grantee believes at any time that the water rights are in jeopardy due to non-use, Grantee may take action to prevent abandonment or other negative consequences of non-use.

C. Construction, relocation, or placement of structures or improvements not described in Exhibit B, except as expressly provided for in Section 3.

D. Operation of any nonagricultural, professional, commercial or industrial uses. Specifically and not exhaustively, under no circumstances shall athletic or recreational fields, golf courses or ranges, shooting ranges, airstrips or helicopter pads, motorized vehicle courses, campground or recreational vehicle parks, or any other improvement or activity inconsistent with current or future agricultural production and the Conservation Values be permitted on the Property.

E. The establishment or maintenance of a commercial feedlot, excepting the corrals within the Building Envelope depicted on Exhibit B. For purposes of this easement, "commercial feedlot" is defined as a permanently constructed confined area or facility within which the land is not grazed or cropped annually, and which is used and maintained for purposes of engaging in the business of the reception and feeding of livestock. Nothing in this section shall prevent Grantor from seasonally confining livestock into an area for feeding or calving.

F. Industrial or factory type agricultural or greenhouse operations which are characterized by structures or significant use of impervious structures, except that, if the contemplated agricultural practice requires only temporary placement of impervious material in between rows of crop, Grantor shall obtain advance approval in writing from the District Manager or such other authorized officer of the BLM as may be designated.

G. Manufacturing, industrial, mining or drilling operations. Exploration, development, extraction, severance or removal of soil, sand, gravel, rock, oil, natural gas, fuel, or any other mineral substance or natural resource found or located on, above or under the Property, or any similar activity on the Property that would or might destroy the natural and scenic characteristics of the Property or the agricultural productivity of the Property, are prohibited. However, the moving or removal of soil, sand and/or rock from the Property or within the Property in connection with sound generally accepted agricultural and soil conservation practices may be allowed if consistent with the Conservation Plan and approved in advance in writing by the District Manager, or such other authorized officer of the BLM as may be designated.

H. Grading, excavating, or other permanent changes to the topography of the land except for the cultivation of crops as otherwise expressly permitted in this Easement. Manipulation or alteration, including the diminution, drainage, or rip-rapping of any natural water course, wetland, stream or river bank, riparian area, shoreline or body of



water on the Property, is prohibited unless approved in advance in writing by the District Manager, or such other authorized officer of the BLM as may be designated, for the enhancement of the conservation purpose of this Easement. The flooding, accretion and deletion, of the Carson River System shall be allowed to function as a natural event. Repair of the Carson River banks shall be as provided for in Clause 3.O.

I. Killing, cutting, uprooting, or removal of vegetation protecting or established to protect channel bank stabilization or which further the Conservation Values. Repair of the Carson River banks shall be as provided for in Clause 3.O.

J. Allowing the dumping or accumulation of refuse, trash, hazardous or toxic wastes and materials, debris, inoperative vehicles or equipment, or other unsightly or offensive materials, other than the provisions of Clause 3.Q stored within the Building Envelope, depicted on Exhibit B, to the extent consistent with standard farming operations and in strict compliance with all applicable Federal, state, and local laws, statutes, rules, regulations, and ordinances. Notwithstanding anything in this Easement to the contrary, this prohibition does not make the Grantee an owner of the Property, nor does it permit the Grantee to control any use of the Property which may result in the storage, dumping or disposal of hazardous or toxic materials by the Grantor; provided, however, that the Grantee may bring an action to protect the Conservation Values in accordance with this Easement. This prohibition does not impose liability on the Grantee, nor shall the Grantee be construed as having liability as a "responsible party" under Federal or state statutes.

K. Storage of recreational vehicles and equipment such as motor homes, travel trailers, campers, boats, snowmobiles, all terrain vehicles, etc.

L. The placement of residential trailers, mobile homes, manufactured homes, modular buildings, yurts, or other such semi-permanent structures for dwelling or otherwise on any part of the Property.

M. The placement of towers, antennas, or satellite dishes.

N. Placement of signs, billboards, or advertising devices except for: one property identification sign, a sign to advertise the sale of agricultural products produced on the Property, and one real estate for sale sign, each sign is not to exceed four feet by four feet in area. Such signs must be harmonious in design and color with the surroundings. Signs restricting hunting or trespassing of a smaller one (1) square foot size may be placed on the property. Temporary signs for a period of no longer than six months that advertise political candidates, election issues or community events which shall not exceed two feet by two feet in size may also be placed on the Property. The sign described in Section 6.E. is permitted. All other signs are prohibited unless approved in advance in writing by the District Manager or such other authorized officer of the BLM as may be designated.



O. Disposal or unlawful storage of hazardous substances as defined by the Comprehensive Environmental Response, Compensation and Liability Act (CERCLA), 42 USC 9601 *et seq.*

5. CHANGE OF CONDITIONS. The fact that any use of the Property that is expressly prohibited by this Easement, or any other use as determined to be inconsistent with the purpose of this Easement, may become greatly more economically valuable than permitted uses, or that neighboring properties may in the future be put entirely to uses that are not permitted hereunder, has been considered by the Grantor in granting this Easement. It is Grantor's belief that any such changes will increase the benefit to the public of the continuation of this Easement, and it is the intent of both Grantor and Grantee that there are no changed circumstances justifying the modification, termination or extinguishment of this Easement. In addition, the inability to carry on any or all of the permitted uses, or the unprofitability of doing so, shall not impair the validity of this Easement or be considered grounds for its modification, termination or extinguishment. Provided that nothing in this paragraph shall prevent the Grantor or Grantee from acquiring through purchase or exchange rights conveyed or reserved under this Easement.

6. RIGHTS OF GRANTEE. In accordance with Grantee's Remedies in Section 8, below, to accomplish the purposes of this Easement, the rights and interests that are granted and conveyed to the Grantee by this Easement include, but are not limited to, the following:

A. Preserve and Protect. The Grantee may in perpetuity preserve, protect, identify, monitor, restore or enforce the restoration of the Conservation Values of the Property; and

B. Entry and Access. Representatives and agents of the Grantee may make entry upon the Property at reasonable times in order to monitor Grantor's compliance with and otherwise enforce the terms of this Easement; provided that such entry shall be upon prior reasonable notice to Grantor and the Grantee shall not unreasonably interfere with Grantor's use and quiet enjoyment of the Property, except in cases in which the Grantee determines that immediate entry is required to prevent, terminate, or mitigate a violation or threatened violation of the Easement. No right of access by the general public to any portion of the Property is conveyed by this Easement; however, the Grantor may convey rights of public access in the future; and

C. Designated Representatives. With the consent of the Grantor, the Grantee may designate another entity to perform the monitoring required in the terms of this Easement, such entity may be another government agency, land trust, conservation district, or conservation organization with the appropriate expertise in management of conservation easements consistent with the terms and conditions of this Easement; and

D. Enforcement. The Grantee may prevent any activity on or use of the Property that is inconsistent with the purpose of this Easement, and to require and enforce the



restoration of such areas or features of the Property that may be impaired, interfered with, or damaged by any inconsistent activity or use; and

E. Sign. The Grantee and Grantor shall have the right, but not the obligation, to erect one sign indicating that the property is subject to a conservation easement. If erected, the sign shall state the easement does not grant the public a right of access or entry to the property. The sign shall be of a mutually approved design not exceeding four feet by four feet in size and shall be placed in a mutually approved location.

7. PRIOR NOTICE AND APPROVAL

A. Prior Notice. Where required in this Easement, the Grantee has the right to require the Grantor to submit proposals for advanced approval by the District Manager or such other authorized officer of the BLM as may be designated. This is to afford the Grantee an opportunity to ensure that the activities in question are designed and carried out in a manner consistent with the purposes of the Easement. Grantor shall not undertake or permit any activity requiring prior approval by the Grantee without first having notified and received approval from the Grantee as provided herein. Whenever notice is required, Grantor shall notify the Grantee in writing not less than forty-five (45) days prior to the date the Grantor intends to undertake the activity in question. The notice shall describe all aspects of the proposed activity, including the location, design, materials or equipment to be used, dates and duration, and any other relevant information regarding the proposed activity in sufficient detail to permit the Grantee to make an informed judgment as to its consistency with the purpose of the Easement.

B. Grantee's Approval. Where the Grantee's approval is required, the Grantee shall grant or withhold its approval in writing within forty-five (45) days of receipt of Grantor's written request for approval providing adequate information to evaluate the proposed activity. The Grantee's approval may be withheld only upon a reasonable determination by the Grantee that the action as proposed would be inconsistent with the purpose of this Easement or if additional information is necessary to evaluate the proposed action. If, in the opinion of the Grantee, it is possible that the proposed activity can be modified to be consistent with this Easement, the Grantee shall inform the Grantor of the manner in which the proposed activity may thereafter be conducted.

C. Contact Information. Any notice, demand, request, consent, approval, or communication that either party desires or is required to give to the other shall be in writing and delivered: (1) personally; (2) sent by certified mail, return receipt requested, postage prepaid; or (3) sent by next-business-day delivery where receipt is provided. Notices shall be addressed as follows:

To Grantor: Stodieck Brothers LLC
Richard Stodieck



32710 SW Wohler Street
Hillsboro, Oregon 97123

To Grantee: USDI-Bureau of Land Management
Carson City District Office
5665 Morgan Mill Road
Carson City, Nevada 89701

or to such other address as either party from time to time shall designate by written notice to the other.

8. GRANTEE'S REMEDIES. If a dispute arises between the parties concerning the consistency of any proposed use or activity with the purpose of this Easement, the parties shall meet together to discuss the dispute and attempt resolution. In evaluating whether a particular use of the Property conflicts, impairs or interferes with the Conservation Values, both the magnitude and duration of actual and expected effects on the Conservation Values will be taken into account. The prohibited uses of the Property set forth in Section 4 are in conflict with the Conservation Values of this Easement. In the event that the Grantee and the Grantor cannot resolve any dispute hereunder, the provisions of this Easement are enforceable by the Grantee, its successors or assigns, through all remedies available at law or in equity.

A. Notice of Violation. If the Grantee determines that a violation of the terms of this easement has occurred or that a violation is threatened, the Grantee shall give written notice to Grantor of such violation and demand corrective action sufficient to cure the violation. If Grantor fails to cure the violation within the timeframe specified by the Grantee, after receipt of notice thereof from the Grantee, or fails to continue diligently to cure such violation until finally cured, Grantee may seek injunctive relief as set forth herein.

B. Injunctive Relief. Where irreparable harm may occur, the Grantee, in the sole judgment of the Grantee, may bring an action at law or in equity in a court of competent jurisdiction to enforce the terms of this Easement, to enjoin the violation, *ex parte* as necessary, by temporary or permanent injunction, and to require the restoration of the Property to the condition that existed prior to any such injury.

C. Damages. Grantee shall be entitled to recover any damages to which it may be entitled for violation of the terms of this Easement or injury to any Conservation Values protected by this Easement, including, without limitation, damages for the loss of scenic, aesthetic, or environmental values. Without limiting Grantor's liability therefore, Grantee, in its sole discretion, may apply any damages recovered to the cost of undertaking any corrective action on the Property.

D. Emergency Enforcement. If the Grantee, in its sole discretion, determines that circumstances require immediate action to prevent or mitigate significant damage to the Conservation Values of the Property or to prevent a material breach or



extinguishment of the Easement, the Grantee may pursue its remedies under this section without prior notice to Grantor or without waiting for the period provided for cure to expire.

E. Scope of Relief. Grantee's rights under this section apply equally in the event of either actual or threatened violations of the terms of this Easement. The parties agree that Grantee's remedies at law for any violation of the terms of this Easement may be inadequate and that Grantee shall be entitled to the injunctive relief described in this section, both prohibitive and mandatory, in addition to such other relief to which Grantee may be entitled, including specific performance of the terms of this Easement, without the necessity of proving either actual damages or the inadequacy of otherwise available legal remedies. Grantee's remedies described in this section shall be cumulative and shall be in addition to all remedies now or hereafter existing at law or in equity.

F. Costs of Enforcement. In any action, suit or other proceeding undertaken to enforce the provisions of this Easement, the prevailing party shall be entitled to recover from the non-prevailing party all reasonable costs and expenses including attorneys' and experts' fees as allowed by law, and if such prevailing party recovers judgment in any action or proceeding, such costs and expenses shall be included as part of the judgment. In addition, in the event the Grantee prevails in any such action that results in an order directing the Grantor to undertake restoration, then Grantor shall bear all costs thereof.

G. Grantee's Discretion. Enforcement of the terms of this Easement shall be at the discretion of the Grantee, and any forbearance by the Grantee to exercise its rights under this Easement in the event of any breach of any term of this Easement by Grantor shall not be deemed or construed to be a waiver by the Grantee of such term or of any subsequent breach of the same or any other term of this Easement or of any of the Grantee's rights under this Easement. No delay or omission by Grantee in the exercise of any right or remedy upon any breach by Grantor shall impair such right or remedy or be construed as a waiver. The failure of Grantee to discover a violation or to take immediate legal action shall not be deemed or construed to be a waiver of the Grantee's rights nor bar Grantee from taking such action at a later time.

H. Waiver of Certain Defenses. Grantor acknowledges that it has carefully reviewed the Easement. In full knowledge of the provisions of this Easement, Grantor hereby waives any claim or defenses it may have against Grantee or its successor in interest under or pertaining to the Easement based upon waiver, laches, estoppel, adverse possession, or prescription.

I. Acts Beyond Grantor's Control. Nothing contained in this Easement shall be construed to entitle the Grantee to bring any action against Grantor for any injury to or change in the Property resulting from causes beyond Grantor's control, including, without limitation, fire, flood, storm, and natural earth movement, or from any prudent action taken by Grantor under emergency conditions to prevent, abate, or



mitigate significant injury to the Property resulting from such causes; provided, that Grantor shall notify the Grantee of such change in the Property and any emergency actions taken by the Grantor.

9. COSTS, LIABILITIES, AND INDEMNIFICATION

A. Costs Incident of Ownership. Grantor retains all responsibilities and shall bear all costs and liabilities of any kind related to the ownership, operation, upkeep, and maintenance of the Property, including the maintenance of adequate comprehensive general liability insurance coverage. Grantee shall have no obligation for the upkeep or maintenance of the Property. Grantor shall keep the Property free of any liens arising out of any work performed for, materials furnished to, or obligations incurred by Grantor; provided, that nothing in this section shall prohibit Grantor from recording a deed of trust against the Property to secure Grantor's indebtedness as long as such deed of trust shall remain subordinate to this Easement.

B. Taxes. Grantor shall pay before delinquency all taxes, assessments, fees, and charges of whatever description levied on or assessed against the Property by competent authority (collectively "taxes"), including any taxes imposed upon, or incurred as a result of, this Easement, and shall furnish the Grantee with satisfactory evidence of payment upon request. Grantee shall have no obligation to pay any taxes levied on or assessed against the Property.

C. Indemnification. Grantor shall hold harmless, indemnify, and defend the Grantee and its officers, employees, agents, and contractors, its successors and assigns of each of them (collectively "Indemnified Parties") from and against all liabilities, penalties, fines, costs, losses, damages, expenses, causes of action, claims, demands, or judgments of any kind or nature arising from the past, present, and future acts or omissions of the Grantor or its employees, agents, contractors, or lessees, (collectively "Grantor et al."), including, without limitation, reasonable attorney and expert fees, arising from or in any way connected with Grantor et al.'s use, occupancy, or operations on the Property which has already resulted or does hereafter result in: (1) violations of federal, state, and local laws and regulations that are now or may in the future become, applicable to the Property; (2) judgments, claims or demands of any kind against the Indemnified Parties unless due solely to the willful misconduct of any of the Indemnified Parties; (3) costs, expenses, or damages of any kind against the Indemnified Parties unless due solely to the willful misconduct of any of the Indemnified Parties; (4) injury to or the death of any person, or physical damage to any property, resulting from any act, omission, condition, or other matter related to or occurring on or about the Property, regardless of cause, unless due solely to the negligence or willful misconduct of any of the Indemnified Parties; (5) the breach by Grantor et al. of any of its obligations set forth in this Easement; (6) the existence or administration of this Easement; and (7) the existence or release or threatened release off, on, into, or under the Property of any solid or hazardous waste(s), substance or other contaminants as they are now and may hereafter be defined under any local, state and federal statute, law or regulation; (8) activities by



which solid waste or hazardous substances or waste, as defined by federal or state laws are generated, released, stored, used or otherwise disposed of on the Property, and any cleanup response, remedial action or other actions related in any manner to said solid or hazardous substances or wastes; or (9) natural resource damages as defined by federal or state law. Grantor's obligations under this section shall not apply with respect to any such hazardous waste, substance or other contaminants released on the Property by Grantee or Grantee's representatives or agents.

10. SUBSEQUENT INTERESTS IN TITLE. This Easement is an interest in real property and runs with the land in perpetuity. Grantor may transfer the Property or the remaining rights in the Property subject to the terms and conditions of this Easement. Grantor agrees to incorporate the terms and conditions of this Easement in any deed or other legal instrument by which it divests itself of any remaining interests or a right of use in all or a portion of the Property, including, without limitation, a mortgage or a leasehold interest or permit, and to attach a copy of this Easement to any such instrument. Grantor further agrees to give written notice to the Grantee of the transfer of any remaining rights or interests to the Property at least thirty (30) days prior to the date of such transfer. The failure of Grantor to perform any act required by this paragraph shall not impair the validity of this Easement or limit its enforceability in any way. Any successor in interest of the Grantor, by acceptance of a deed, lease, or other document purporting to convey any remaining interest in all or any portion of the Property, shall be deemed to have consented to, reaffirmed, and agreed to be bound by all of the terms, covenants, restrictions, and conditions of this Easement.

If the Grantee assigns its interest under this Easement, Grantee shall provide Grantor written notice of such intention and shall allow Grantor to comment and suggest an appropriate assignee. Assignment must be to an entity qualified to hold a conservation easement under NRS Section 111.410.

11. GENERAL PROVISIONS.

A. Controlling Law. The interpretation and performance of this Easement shall be governed by the laws of the United States of America and the State of Nevada.

B. Liberal Construction. Any general rule of construction to the contrary notwithstanding, this Easement shall be liberally construed in favor of protecting the Conservation Values and the purposes of this Easement. If any provision in this instrument is found to be ambiguous, an interpretation consistent with the purpose of this Easement that would render the provision valid shall be favored over any interpretation that would render it invalid.

C. Severability. If any provision of this Easement, or the application thereof to any person or circumstance, is found to be invalid, the remainder of the provisions and purposes of this Easement, and/or the application of such provision to persons or circumstances other than those as to which it is found to be invalid, as the case may be, shall not be affected thereby.



D. Entire Agreement. This instrument sets forth the entire agreement of the parties with respect to the Easement and supersedes all prior discussions, negotiations, understandings, or agreements relating to the Easement, all of which are merged herein.

E. No Forfeiture. Nothing contained herein will result in a forfeiture or reversion of Grantor's title in any respect.

F. Joint Obligation. The obligations imposed by this Easement upon Grantor shall be joint and several.

G. Successors. The covenants, terms, conditions, and restrictions of this Easement shall be binding upon, and inure to the benefit of, the parties hereto and their respective personal representatives, heirs, successors, and assigns and shall continue as a servitude running in perpetuity with the Property. The terms "Grantor" and "Grantee," wherever used herein, and any pronouns used in place thereof, shall include, respectively, the Grantor and all of that Grantor's successors and assigns, and the Grantee and all of its assigns and successors.

H. Termination of Rights and Obligations. A party's rights and obligations under this Easement terminate upon transfer of the party's interest in the Easement or Property, except that liability for acts or omissions occurring prior to transfer shall survive transfer.

I. Captions. The captions in this instrument have been inserted solely for convenience of reference and are not a part of this instrument and shall have no effect upon construction or interpretation.

J. Perpetual Duration. This Easement shall constitute a covenant and servitude running with the land in perpetuity. Every provision of this Easement that applies to Grantor or Grantee shall also apply to such party's respective agents, heirs, executors, administrators, assigns and all other successors as their interests may appear.

12. EXHIBITS. The following exhibits are attached to and incorporated into this Easement:

- Exhibit A: Legal Description of the Property and Acceptable Encumbrances
- Exhibit B: Property Map
- Exhibit C: Acknowledgement of the Baseline Documentation
- Exhibit D: Water Rights

TO HAVE AND TO HOLD unto the Grantee, its successors, and assigns forever.



ACKNOWLEDGEMENT

STATE OF Nevada)
) ss
COUNTY OF Douglas)

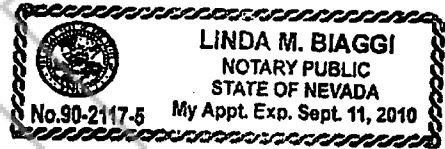
On this 20th day of August, 2009, before me Linda M. Biaggi
~~Richard D. Stodieck~~
a Notary Public in and for Douglas County, State of Nevada,
personally appeared RICHARD D. STODIECK, a Manager of STODIECK BROTHERS
LLC, and known to me (or satisfactorily proved to me on the oath of
N/A, a competent and creditable witness for that purpose by
me duly sworn), to be the person described in and who executed the foregoing
instrument and who duly acknowledged to me that he executed the same feely and
voluntarily and for the uses and purposes therein mentioned.

Linda M. Biaggi
Notary Public for the State of Nevada
Residing in: Douglas County

My Commission Expires: 09-11-10

ACKNOWLEDGEMENT

STATE OF FLORIDA)
) ss
COUNTY OF BREVARD)



On this 25th day of August, 2009, before me Lori A. Uffner
a Notary Public in and for BREVARD County, State of FLORIDA,
personally appeared LOUIS S. STODIECK, a Manager of STODIECK BROTHERS
LLC, and known to me (or satisfactorily proved to me on the oath of
Colorado drivers licence, a competent and creditable witness for that purpose by
me duly sworn), to be the person described in and who executed the foregoing
instrument and who duly acknowledged to me that he executed the same feely and
voluntarily and for the uses and purposes therein mentioned.



Lori A. Uffner
Notary Public for the State of FLORIDA
Residing in: BREVARD County

My Commission Expires: 3-3-2012



EXHIBIT A

LEGAL DESCRIPTION

(Stodieck Brothers, LLC, Conservation Easement: Assessor Parcel Nos. 1220-06-001-015, 1220-06-001-016, 1220-06-001-017, 1220-06-001-018, 1220-06-001-019, 1220-06-001-020, 1220-06-001-021, and 1220-06-001-022)

All that certain lot, piece, or parcel of land situate in the County of Douglas, State of Nevada, located within portions of the northwest quarter (NW¼) of section 5, the northeast quarter (NE¼) of section 6, Township 12 North, Range 20 East, and a portion of the southeast quarter (SE¼) of section 31, Township 13 North, Range 20 East, Mount Diablo Meridian, Nevada, more accurately described as follows:

Commencing at the east one-quarter (E¼) corner of section 6, T12N., R.20E., M.D.M. as shown on Parcel Map #2 LDA 03-067 for Stodieck Brothers, LLC recorded October 17, 2005 in the office of Recorder, Douglas County, Nevada in Book 1005, at Page 7078, Document No. 657921, a 1" spike in asphalt; thence N. 0°25'41" W., 39.57 feet to the SE. corner of parcel, a ½ inch iron pipe and the true POINT OF BEGINNING; thence along the northerly right-of-way of Waterloo Lane, S. 89°37'18" W., 2599.70 feet to a point on the easterly right-of-way of State Route 88; thence along said easterly right-of-way of State Route 88, N. 0°30'50" W., 2588.65 feet to the NW. corner of parcel; thence along the northerly boundary of parcel as described by Boundary Agreement recorded June 7, 1977 in said office of Recorder in Book 677, at Page 303, as Document No. 9848, S. 89°58'09" E., 1923.55 feet; thence along said northerly boundary, S. 89°58'09" E., 82.82 feet; thence continuing along said northerly boundary, S. 89°52'00" E., 596.87 feet to the NE. corner of section 6; thence along the easterly boundary of parcel as described by Boundary Agreement, S. 0°29'05" E., 495.19 feet; thence continuing along said easterly boundary, S. 0°25'03" E., 332.87 feet, to 4" steel fence post; thence continuing along said easterly boundary S. 0°25'41" E., 705.65 feet, thence continuing along said easterly boundary, S. 0°25'41" E., 1035.27 feet, to the POINT OF BEGINNING, containing 154.04 acres, more or less.

EXCLUDING that portion of parcel as shown on BLM Exhibit "B", more accurately described as follows:

All that real property situate in the County of Douglas, State of Nevada, described as follows:

EXCLUSION AREA #1:

A parcel of land located within portions of the Northwest one-quarter (NW¼) of Section 5 and the Northeast one-quarter (NE¼) of Section 6, Township 12 North, Range 20 East, Mount Diablo Meridian, more particularly described as follows:

Commencing at the most southeasterly corner of Adjusted Parcel 2 as shown on the Record of Survey to Support a Boundary Line Adjustment for Stodieck Brothers, LLC.



recorded August 4, 2005 in the office of Recorder, Douglas County, Nevada as Document No. 651302, the true **POINT OF BEGINNING**; thence along the southerly boundary of said Adjusted Parcel 2, South 89°34'19" West, 216.29 feet; thence along the westerly boundary of said Adjusted Parcel 2 and the prod thereof, North 0°15'44" West, 550.00 feet; thence North 89°34'19" East, 214.70 feet to the easterly boundary of said Adjusted Parcel 2; thence along said easterly boundary, South 0°25'41" East, 550.00 feet to the **POINT OF BEGINNING**, containing 2.72 acres, more or less.

TOGETHER WITH EXCLUSION AREA #2:

A parcel of land located within portions of the Northwest one-quarter (NW¼) of Section 5 and the Northeast one-quarter (NE¼) of Section 6, Township 12 North, Range 20 East, Mount Diablo Meridian, more particularly described as follows:

Commencing at the most southeasterly corner of Adjusted Parcel 2 as shown on the Record of Survey to Support a Boundary Line Adjustment for Stodieck Brothers, LLC recorded August 4, 2005 in the office of Recorder, Douglas County, Nevada as Document No. 651302, also being the northeasterly corner of Parcel 1G as shown on Parcel Map #2 for Stodieck Brothers, LLC recorded October 17, 2005 in said office of Recorder as Document No. 657921; thence along the easterly boundary of said Parcel 1G, South 0°25'41" East, 305.64 feet, to the true **POINT OF BEGINNING**; thence continuing along said easterly boundary of Parcel 1G, South 0°25'41" East, 729.63 feet to the southeast corner of said Parcel 1G; thence along the southerly boundary of said Parcel 1G, South 89°37'18" West, 250.00 feet; thence North 0°25'41" West, 729.41 feet; thence North 89°34'19" East, 250.00 feet to the **POINT OF BEGINNING**, containing, 4.19 acres, more or less.


NOTE: Ownership of the bed of the Carson River between the average high water marks is vested in the State of Nevada, occupying approximately 0.8 acres, more or less, of the northeast corner of section 6.

This conservation easement encompasses 146.33 acres, more or less, of the 154.04 acres, more or less, Stodieck Brothers, LLC Property.

SUBJECT TO matters of record and that unrecorded lease dated July 1, 1995, by and between The Stodieck Family Trust and Fredric C. Stodieck; the Assignment of Lease to John Elmer Stodieck, Richard Dole Stodieck and Louis Sanford Stodieck as Partners of the Stodieck Brothers Partnership executed December 12, 1995; the Addendum to Lease Agreement extending the lease through December 31, 2006; and the Second Addendum to Lease Agreement dated December 31, 2006, extending the lease through December 31, 2011.

STODIECK BROTHERS, LLC CONSERVATION EASEMENT
 Portions of Sections 5 & 6, T. 12 N., R. 20 E.,
 and Section 31, T. 13 N., R. 20 E., MDM, Nevada

EXHIBIT "B"



Aerial photography from National Agriculture Imagery Program (NAIP), U.S. Department of Agriculture, date August 30, 2008

5/30/2008 ddm

SCALE: 1:4,900



LEGEND



- Conservation Easement Boundary: - - - - -
- Exclusion areas (6.91 acres, more or less): ————
- Section Line: ————
- Building Envelope (1.52 Acres, more or less): ————
- Future Ditch Relocation (35' offset): - · - · - ·



BK-909
 PG-1409

750269 Page: 20 of 23 09/04/2009

WARNING STATEMENT: Exhibit "B" was created through GIS without the benefit of survey, and should only be used as a graphic display of possible boundary locations.



EXHIBIT B Page 2

**BUILDING ENVELOPE
(Stodieck Brothers, LLC Conservation Easement)**

All that certain lot, piece, or parcel of land situate in the NE¼ of Section 6, Township 12 North, Range 20 East, M.D.B.&M., Douglas County, Nevada, more accurately described as follows:

Commencing at the east one-quarter (E¼) corner of section 6, T12N., R.20E., M.D.M. as shown on Parcel Map #2 LDA 03-067 for Stodieck Brothers, LLC recorded October 17, 2005 in the office of Recorder, Douglas County, Nevada in Book 1005, at Page 7078, Document No. 657921, a 1" spike in asphalt; thence N. 0° 25' 41" W., 39.57 feet, a ½ inch iron pipe; thence along the easterly boundary of section 6, N. 0° 25' 41" W., 729.63 feet to the northeast corner of Exclusion Area #2 and the southeast corner of this "Building Envelope", as shown on BLM Exhibit "B" Page 1, and the true **POINT OF BEGINNING**; thence along the northerly boundary of Exclusion Area #2, S. 89° 34' 19" W., 217.18 feet; thence N. 0° 15' 44" W., 305.64 feet, to the southwest corner of Exclusion Area #1 as shown on BLM Exhibit "B" Page 1; thence along the southerly boundary of Exclusion Area #1, N. 89° 34' 19" E., 216.29 feet, to the southeast corner of Exclusion Area #1 on the easterly boundary of section 6; thence along the easterly boundary of section 6, S. 0° 25' 41" E., 305.64 feet, to the **POINT OF BEGINNING**.

Containing 1.52 acres, more or less.



EXHIBIT C

ACKNOWLEDGEMENT OF THE BASELINE DOCUMENTATION

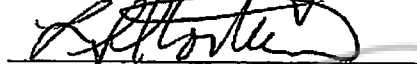
Grantor and Grantee acknowledge that each has been provided a copy and has read the Baseline Documentation Report dated June 18, 2009 and that the Report accurately reflects the condition of the Property subject to the Conservation Easement as of the date of this Conservation Easement Deed.

THE GRANTOR:

STODIECK BROTHERS, LLC,
a Nevada Limited Liability Company


JOHN E. STODIECK, Manager


RICHARD D. STODIECK, Manager


LOUIS S. STODIECK, Manager

THE GRANTEE:

THE UNITED STATES OF AMERICA
Department of the Interior, Bureau of Land Management


By: 
CHRISTOPHER J. McALEAR
Manager, Carson City District



EXHIBIT D

**LIST of WATER RIGHTS for the
STODIECK BROTHERS LLC CONSERVATION EASEMENT**

NV State Engineer's Reference No.	Status	Source	Point of Diversion	Place of Use	Approximate Irrigated Acres
Application No. 19326 Certificate No. 5447	Certificate (also ref. #219 Alpine Decree*)	East Fork Carson River (Segment 2)	NW $\frac{1}{4}$ SW $\frac{1}{4}$, sec 4, T12N, R20E, MDBM	NE $\frac{1}{4}$, sec 6, T12N, R20E	155

* see page 43, Final Decree, Civil No. D-183 BRT, The United States of America vs. Alpine Land & Reservoir Company

**STATE OF NEVADA
DECLARATION OF VALUE**

1. Assessor Parcel Number(s)
 a) 1220-06-001-016, 017, 018, 019, 020
 b) 1220-06-001-021, 023, 024, 025, 026, 027
 c) _____
 d) _____

2. Type of Property
 a) Vacant Land b) Single Fam. Res.
 c) Condo/Twnhse d) 2-4 Plex
 e) Apt. Bldg. f) Comm'l/Ind'l
 g) Agricultural h) Mobile Home
 i) Other Ranch

FOR RECORDERS OPTIONAL USE	
Book _____	Page: _____
Date of Recording: _____	
Notes: _____	

3. a) Total Value/Sales Price of Property: \$1,450,000.00
 b) Deed in Lieu of Foreclosure Only (value of \$ _____)
 c) Transfer Tax Value: \$1,450,000.00
 d) Real Property Transfer Tax Due \$5,655.00

4. **If Exemption Claimed:**

- a. Transfer Tax Exemption, per 375.090, Section: _____
 b. Explain reason for exemption: _____

5. Partial Interest: Percentage being transferred: _____ %

The undersigned declares and acknowledges, under penalty of perjury, pursuant to NRS 375.060 and NRS 375.110, that the information provided is correct to the best of their information and belief, and can be supported by documentation if called upon to substantiate the information provided herein. Furthermore, the parties agree that disallowance of any claimed exemption, or other determination of additional tax due, may result in a penalty of 10% of the tax due plus interest at 1% per month. Pursuant to NRS 375.030, the Buyer and Seller shall be jointly and severally liable for any additional amount owed.

Signature: R D Stodieck, manager Capacity: Grantor
 Signature: _____ Capacity: _____

SELLER (GRANTOR) INFORMATION
(REQUIRED)

BUYER (GRANTEE) INFORMATION
(REQUIRED)

Print Name: Stodieck Brothers LLC

Print Name: P & K Ranch., LLC.

Address: 32710 SW Wohler Street
 City: Hillsboro
 State: OR Zip: 97123

Address: 1740 Buckhorn Ct
 City: Minden
 State: NV Zip: 89423

COMPANY/PERSON REQUESTING RECORDING (required if not seller or buyer)

First American Title Insurance
 Print Name: Company File Number: 141-2472233 NMP/NMP
 Address P.O. Box 645
 City: Zephyr Cove State: NV Zip: 89448

(AS A PUBLIC RECORD THIS FORM MAY BE RECORDED/MICROFILMED)