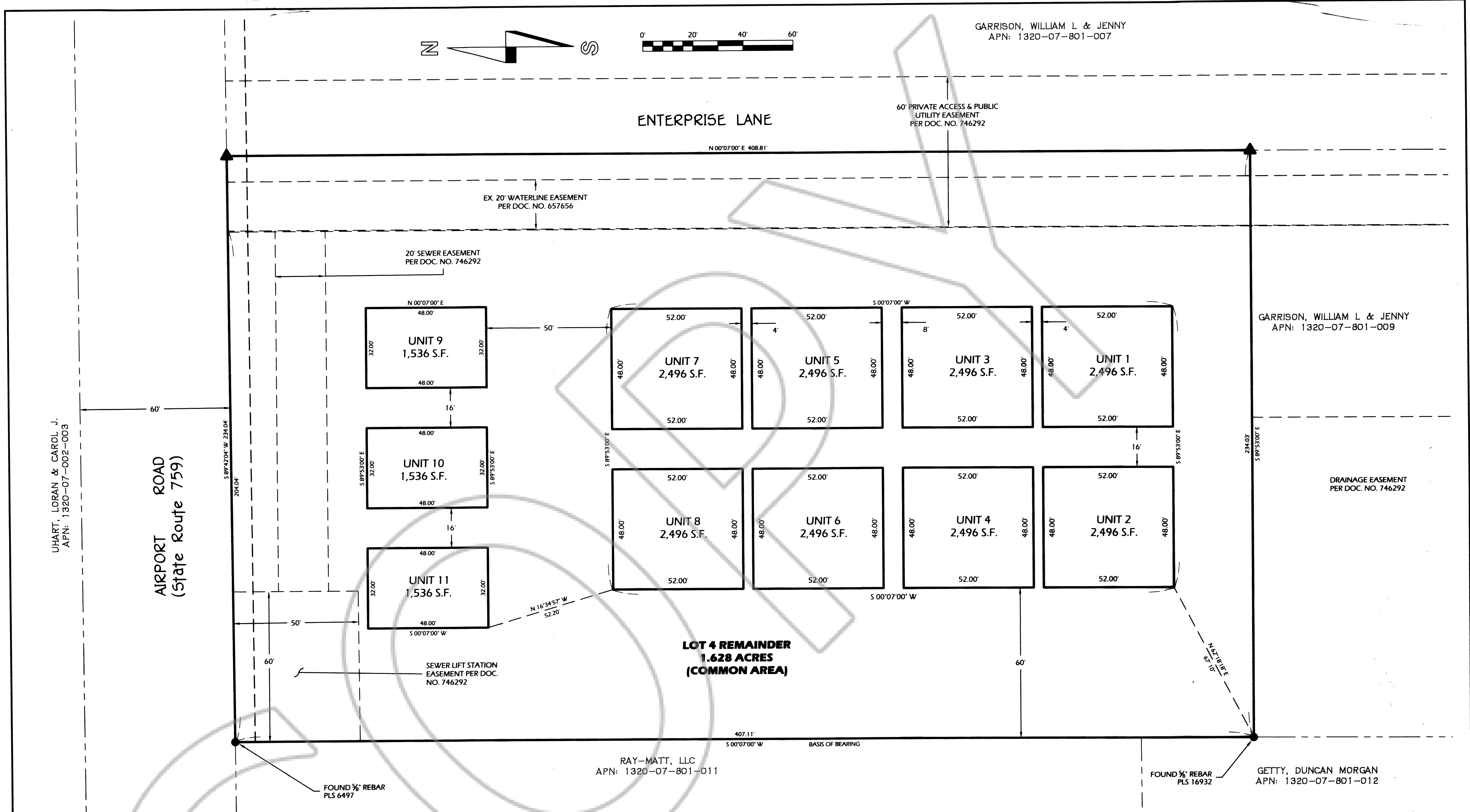




GARRISON, WILLIAM L & JENNY
APN: 1320-07-801-007



OWNERS CERTIFICATE:

WE, WILLIAM L AND JENNY GARRISON, CERTIFY THAT WE ARE THE OWNERS OF RECORD, AND DO HEREBY CONSENT TO THE PREPARATION AND RECORDING OF THIS MAP.

William L Garrison *Dec 1 '14*
WILLIAM L. GARRISON DATE


Jenny L. Garrison *Dec 1, 2014*
JENNY GARRISON DATE

STATE OF NEVADA }
COUNTY OF DOUGLAS } SS.

ON THIS 1st DAY OF December, 2014, PERSONALLY APPEARED BEFORE ME, A NOTARY PUBLIC, WILLIAM L. AND JENNY GARRISON, PERSONALLY KNOWN TO ME (OR PROVEN TO ME ON THE BASIS OF SATISFACTORY EVIDENCE) TO BE THE PERSONS WHOSE NAMES ARE SUBSCRIBED TO THIS INSTRUMENT, AND ACKNOWLEDGE THAT THEY EXECUTED SAID INSTRUMENT.

WITNESS MY HAND AND OFFICIAL SEAL


Aubrey Rowlett
NOTARY PUBLIC
MY COMMISSION EXPIRES: 8-17-18



SURVEYOR'S CERTIFICATE:

I, RICK E. STEIN, A PROFESSIONAL LAND SURVEYOR IN THE STATE OF NEVADA CERTIFY THAT:

1. THIS IS A TRUE AND ACCURATE REPRESENTATION OF THE LANDS SURVEYED UNDER MY SUPERVISION AT THE INSTANCE OF BILL GARRISON.
2. THE LAND SHOWN LIES WITHIN A PORTION OF SECTION 7, TOWNSHIP 13 NORTH, RANGE 20 EAST, M.D.M. AND THE SURVEY WAS COMPLETED ON NOVEMBER 7, 2014.
3. THIS MAP COMPLIES WITH THE APPLICABLE STATE STATUTES AND LOCAL ORDINANCES.
4. THE MONUMENTS ARE OF THE CHARACTER SHOWN AND OCCUPY THE POSITIONS INDICATED.



Richard E. Stein
RICHARD E. STEIN
PROFESSIONAL LAND SURVEYOR 16932

BASIS OF BEARING

WESTERLY LINE OF LOT 4 AS SHOWN ON RECORD OF SURVEY #1 FOR GENOA GENERAL STORAGE RECORDED AS DOCUMENT NO. 749133 OF DOUGLAS COUNTY RECORDERS OFFICE.

LEGEND

- ▲ FOUND NAIL & TAG PLS 16932
- FOUND MONUMENT AS NOTED

NOTES:

1. THERE IS A TEN (10) FOOT PUBLIC UTILITY EASEMENT ALONG ALL ROAD FRONTAGES AND A FIVE (5) FOOT PUBLIC UTILITY EASEMENT ALONG THE SIDE AND REAR PROPERTY LINES.
2. THIS RECORD OF SURVEY HAS BEEN PREPARED TO INDICATE THE LIMITS OF UNITS 1-11 ON LOT 4, WHICH ARE LOCATED WITHIN THE GENOA GENERAL STORAGE FINAL SUBDIVISION MAP AS RECORDED JUNE 30, 2009 IN BOOK 0609, PAGE 9496 AS DOCUMENT NO. 746292
3. THIS MAP IS NOT IN CONFLICT WITH N.R.S. 278.010 TO 278.630 INCLUSIVE.
4. TOTAL AREA SURVEYED 2.192 ACRES

RECORDER'S CERTIFICATE:

FILED FOR RECORD THIS 1st DAY OF December 2014, AT 21 MINUTES PAST 11 O'CLOCK A.M. IN BOOK N/A OF OFFICIAL RECORDS, AT PAGE N/A DOCUMENT NO. 2014-853530 RECORDED AT THE REQUEST OF BILL GARRISON.

Aubrey Rowlett, Deputy Recorder
DOUGLAS COUNTY RECORDER

RICK STEIN, PLS 1038 NW 32ND STREET CORVALLIS, OR 97330 (541) 602-2879	
JOB NO.	05-2904-024.01
DATE:	11/07/2014
DRAWN:	RES
CHECKED:	RES
SHEET 1 OF 1	

RECORD OF SURVEY #2

FOR

GENOA GENERAL STORAGE

LOCATED WITHIN A PORTION OF SECTION 7,
T. 13N., R. 20 E., M.D.M.
DOUGLAS COUNTY, NEVADA