



KAREN ELLISON, RECORDER

**RESCISSION OF NOTICE OF DEFAULT  
AND ELECTION TO SELL**

33-128-40-03

A Portion of APN: 1319-30-723-008

**WHEN RECORDED, MAIL TO:**

STEWART TITLE  
3476 EXECUTIVE POINTE WAY #16  
CARSON CITY , NV 89706

WHEREAS, the undersigned did, on June 20, 2014, record in Book 0614, at Page 5201, as Document No. 0844977, in the Office of the County Recorder of Douglas County, Nevada, its Notice of Claim of Lien, by which the undersigned gave notice that it claimed to hold an assessment lien upon the following described property owned by ROBERT M. STEWART and NANCY I. STEWART, husband and wife as joint tenants with right of survivorship, situate in the County of Douglas, State of Nevada, more particularly described as follows:

See Exhibit 'A' attached hereto and incorporated herein by this reference.

WHEREAS, the undersigned caused that certain Notice of Default and Election to Sell to be recorded July 25, 2014 in Book 714 at Page 5967 as Document Number 0846956 in the Official Records of said County; and


WHEREAS, the undersigned wishes to rescind said Notice of Default and Election to Sell.

NOW, THEREFORE, the undersigned declares that upon the recording hereof in the Official Records of said County, the aforementioned Notice of Default and Election to Sell is rescinded, cancelled and withdrawn and shall be of no further force or effect.

Dated April 2, 2015

THE RIDGE TAHOE PROPERTY OWNERS'  
ASSOCIATION, a Nevada non-profit corporation  
BY: Resort Realty LLC, a Nevada Limited Liability  
Company, its Attorney-In-Fact


STATE OF NEVADA )

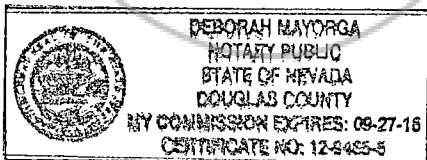
  
\_\_\_\_\_  
Marc B. Preston, Authorized Signature

COUNTY OF DOUGLAS )

SS

This instrument was acknowledged before me on 4/15/15 by Marc B. Preston as the authorized signer of Resort Realty LLC, a Nevada Limited Liability Company as Attorney-In-Fact for The Ridge Tahoe Property Owners' Association, a Nevada non-profit corporation.

  
\_\_\_\_\_  
Notary Public



**EXHIBIT "A"**

**(33)**

**An undivided 1/51st interest as tenants in common in and to that certain real property and improvements as follows: (A) An undivided 1/20<sup>th</sup> interest in and to Lot 33 as shown on Tahoe Village Unit No. 3 - 13<sup>th</sup> Amended Map, recorded December 31, 1991, as Document No. 268097, re-recorded as Document No. 269053, Official Records of Douglas County, State of Nevada, excepting therefrom Units 121 through 140 (inclusive) as shown on that certain Condominium Plan recorded August 20, 1982, as Document No. 70305; and (B) Unit No. 128 as shown and defined on said Condominium Plan; together with those easements appurtenant thereto and such easements described in the Fourth Amended and Restated Declaration of Time Share Covenants, Conditions and Restrictions for The Ridge Tahoe recorded February 14, 1984, as Document No. 096758, as amended, and in the Declaration of Annexation of The Ridge Tahoe Phase III recorded February 21, 1984, as Document No. 097150, as amended by document recorded October 15, 1990, as Document No. 236691, and as described in the Recitation of Easements Affecting the Ridge Tahoe recorded February 24, 1992, as Document No. 271619, and subject to said Declarations; with the exclusive right to use said interest in Lots 31, 32 or 33 only, for one week each year in the Winter "Season" as defined in and in accordance with said Declarations.**

**A Portion of APN: 1319-30-723-008**