



00014324201508625130020029

KAREN ELLISON, RECORDER

NOTICE OF CLAIM OF LIEN

16-023-49-71

A Portion of APN: 1319-30-712-001

WHEN RECORDED, MAIL TO:
STEWART TITLE
3476 Executive Pointe Way #16
Carson City, NV 89706

NOTICE IS HEREBY GIVEN: That THE RIDGE POINTE PROPERTY OWNERS' ASSOCIATION, a Nevada non-profit corporation, is owed assessments pursuant to that Declaration of Timeshare Covenants, Conditions and Restrictions dated October 8, 1997, recorded November 5, 1997, as Document No. 0425591, in Book 1197, Page 678, and as amended in the total amount of \$999.00, due January 10, 2015, together with \$59.96 in interest charges, which are past due.

THAT the property to be charged with a lien for payment of this claim is all that certain real property and improvements thereon situated in the County of Douglas, State of Nevada, and more particularly described as follows:

See Exhibit 'A' attached hereto and incorporated herein by this reference.


THAT the name of the record owner thereof is LINDA EMMERSON and TIFFANY EMMERSON, sisters as joint tenants.

WHEREFORE, THE RIDGE POINTE PROPERTY OWNERS' ASSOCIATION claims a lien upon the above described real property and all the buildings and improvements thereon, for said assessments owed in the amount of \$999.00, due January 10, 2015, and for \$59.96 in interest charges, and for the fees and costs incurred in the preparation and filing of this Notice of Claim of Lien.

Dated May 13, 2015

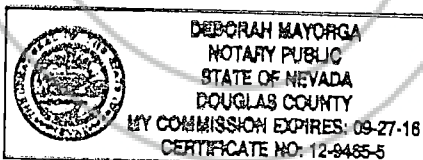
THE RIDGE POINTE PROPERTY OWNERS'
ASSOCIATION, a Nevada non-profit corporation
BY: Resort Realty LLC, a Nevada Limited Liability
Company, its Attorney-In-Fact


STATE OF NEVADA)
) SS
COUNTY OF DOUGLAS)



Marc Preston, Authorized Signature

This instrument was acknowledged before me on 5/14/15 by Marc Preston the authorized signer of Resort Realty LLC, a Nevada Limited Liability Company as Attorney-In-Fact for The Ridge Pointe Property Owners' Association, a Nevada non-profit corporation.





Notary Public

EXHIBIT "A"

(160)

A timeshare estate comprised of an undivided interest as tenants in common in and to that certain real property and improvements as follows: An undivided 1/2652nd interest in and to Lot 160 as designated on TAHOE VILLAGE UNIT No. 1 - 14th AMENDED MAP, recorded September 16, 1996, as Document No. 396458, in Book 996, at Page 2133, Official Records, Douglas County, Nevada, EXCEPTING THEREFROM that certain real property described as follows: Beginning at the Northeast corner of Lot 160; thence South 31°11'12" East, 81.16 feet; thence South 58°48'39" West, 57.52 feet; thence North 31°11'12" West, 83.00 feet; thence along a curve concave to the Northwest with a radius of 180 feet, a central angle of 18°23'51", an arc length of 57.80 feet, the chord of said curve bears North 60°39'00" East, 57.55 feet to the Point of Beginning. Containing 4,633 square feet, more or less, as shown on that Boundary Line Adjustment Map recorded as Document No. 0463765; together with those easements appurtenant thereto and such easements and use rights described in the Declaration of Timeshare Covenants, Conditions and Restrictions for THE RIDGE POINTE recorded November 5, 1997, as Document No. 0425591, and as amended on March 19, 1999 as Document No. 0463766, and subject to said Declaration; with the exclusive right to use said interest, in Lot 160 only, for one Use Period every other year in Odd-numbered years in accordance with said Declaration.

A Portion of APN: 1319-30-712-001