

APN: 1219-01-000-001

When Recorded Return to:

Joseph R. Murray and Meili Murray  
1360 Delores Way  
Gardnerville, NV 89460



00020100201508677460030034

KAREN ELLISON, RECORDER

SPACE ABOVE FOR RECORDERS USE

**DECLARATION OF HOMESTEAD**

x JOINT DECLARATION OF HUSBAND AND WIFE

Joseph R. Murray and Meili Murray

do individually or severally certify and declare as follows:

A.  I am single, not the head of family

x Joseph R. Murray is the head of a family, consisting of himself/herself and Meili Murray and is now residing with that family on the land and premises (or in the mobile home) located in the County of Douglas, State of Nevada and more particularly described as follows:

See Exhibit A attached hereto and made a part hereof.

and commonly known as 1360 Delores Way, Gardnerville, NV 89460

B. I/We claim the land and premises hereinabove described, together with the dwelling house thereon, and its appurtenances, (or the described mobile home) as a Homestead.

C.  (1) No former declaration of homestead has been made by me, or us, or either of us.

x (2) This declaration constitutes an abandonment of the former declaration recorded 07/31/1987 as Document No: 159420 AND Abandonment recorded on 7/28/2015 as Document No: 2015-866898

SPACE BELOW FOR RECORDER

## Exhibit A


A parcel of land located in the Northwest  $\frac{1}{4}$  of Section 1, Township 12 North, Range 19 East, M.D.B. & M., Douglas County, Nevada, more particularly described as follows:


Commencing at the Northwest corner of said Section 1, which is the True Point of Beginning, and also the Northwest corner of the Parcel proceed East, 450.00 feet, along the section line to the Northeast corner of the parcel; thence South  $0^{\circ}11'$  East, 968.00 feet, along the centerline of a fifty foot wide public road easement, to the Southeast corner of the parcel; thence West 450.00 feet; to the Southwest corner of the parcel; thence North  $0^{\circ}11'$  West, 968.00 feet, along the section line to the True Point of Beginning.

Note: The above metes and bounds description previously appeared in Deed, recorded October 17, 1983, in Book 1083, page 2661, as Document No. 89671, Official Records of Douglas County, Nevada.

SPACE BELOW FOR RECORDER


IN WITNESS WHEREOF, I/we have hereunto set my hand/our hands this 10 day of Aug, 2015.

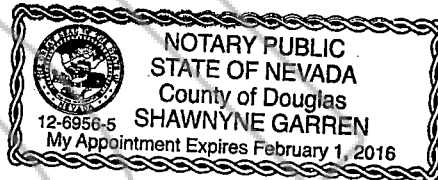
  
Joseph R. Murray

  
Meili Murray

STATE OF NEVADA  
COUNTY OF DOUGLAS

This instrument was acknowledged before me on Aug 10, 2015,  
by Joseph R. Murray and Meili Murray.  
*\*Robert*

  
NOTARY PUBLIC



SPACE BELOW FOR RECORDER

---