

DOUGLAS COUNTY, NV
RPTT:\$1.95 Rec:\$15.00
\$16.95 Pgs=2 2015-869342
09/09/2015 08:24 AM
STEWART VACATION OWNERSHIP RIVERSIDE
KAREN ELLISON, RECORDER

APN: Portion of 1319-15-000-020
R.P.T.T. \$ 1.95

Recording Requested By And
When Recorded Mail To:
Stewart Vacation Ownership
11870 Pierce St., Suite 100
Riverside, CA 92505

Mail Tax Statements To:
Walley's Property Owners Association
c/o Trading Places International
25510 Commercentre Dr., #100
Lake Forest, CA 92630


RefNo.: 191940 / Order No.: 67794


GRANT, BARGAIN & SALE DEED

THIS INDENTURE WITNESSETH: That John G. Williams and Carolyn L. Williams, husband and wife as joint tenants, for good and valuable consideration, the receipt of which is hereby acknowledged, does hereby Grant, Bargain, Sell and Convey to Walley's Property Owners Association, a Nevada non-profit corporation all that real property situate in the County of Douglas, State of Nevada, bounded and described in Exhibit "A" attached thereto and made a part hereof;

Together with all and singular the tenements, hereditaments and appurtenances thereunto belonging or in anywise appertaining.

Witness our hand(s) this 30 day of AUGUST, 2015


BY: 
John G. Williams

BY: 
Carolyn L. Williams

STATE OF NEVADA }
 }SS
COUNTY OF WASHOE }

On August 30, 2015, before me, the undersigned, a Notary Public in and for said State, personally appeared John G. Williams and Carolyn L. Williams, personally known (or proved) to be the person(s) whose name(s) is/are subscribed to the above instrument who acknowledged that he/she/they executed the same.

WITNESS my hand and official seal.


Notary Public

(Seal)




Exhibit "A"

LEGAL DESCRIPTION
FOR
DAVID WALLEY'S RESORT

The land referred to herein is situated in the

State of Nevada

County of Douglas

and is described as follows:

An undivided 1/2448th interest in and to all that real property situate in the County of Douglas, State of Nevada, described as follows:

ADJUSTED PARCEL G as shown on that Record of Survey To Support a Boundary Line Adjustment recorded on September 20, 2002 in the Office of the Douglas County Recorder as Document No. 0552536, adjusting that Record of Survey recorded April 29, 2002 as Document No. 0540898, pursuant to that Final Subdivision Map LDA #98-05 for DAVID WALLEY'S RESORT, a Commercial Subdivision, filed for record with the Douglas County Recorder on October 19, 2000, in Book 1000, at Page 3464, as Document No. 0501638, and by Certificate of Amendment recorded November 3, 2000, in Book 1100, Page 467, as Document No. 0502689, Official Records of Douglas County, Nevada.

Together with those easements appurtenant thereto and such easements and use rights described in the Declaration of Time Share Covenants, Conditions and Restrictions for David Walley's Resort recorded September 23, 1998, as Document No. 0449993, and as amended by Document Nos. 0466255, 0485265, 0489957, 0509920 and 0521436, and that Declaration of Annexation of David Walley's Resort Phase III recorded on July 1, 2003 in the Office of the Douglas County Recorder as Document No. 0582120 and subject to said Declaration; with the exclusive right to use said interest for **One Use Period within a TWO BEDROOM UNIT every other year in ODD-numbered years** in accordance with said Declaration.

Together with a perpetual non-exclusive easement of use and enjoyment in, to and throughout the Common Area and a perpetual non-exclusive easement for parking and pedestrian and vehicular access, ingress and egress as set forth in Access Easement and Relocation recorded on May 26, 2006, in Book 0506 at Page 10729, as Document No. 0676008; and Access Easement recorded on July 26, 2006, in Book 0706 at Page 9371, as Document No. 0680633, all of Official Records, Douglas County, Nevada.

Inventory No.: 17-079-42-71

**State of Nevada
Declaration of Value**

1. Assessor(s) Parcel Number(s)
 a) Portion of 1319-15-000-020
 b) _____
 c) _____
 d) _____

2. Type of Property:
 a) Vacant Land b) Single Fam. Res.
 c) Condo/Twnhse d) 2-4 Plex
 e) Apt. Bldg. f) Comm'/Ind'l
 g) Agricultural h) Mobile Home
 i) Other: Timeshare

FOR RECORDER'S OPTIONAL USE ONLY
 Document/Instrument #: _____
 Book: _____ Page: _____
 Date of Recording: _____
 Notes: _____

3. Total Value/Sales Price of Property: \$500.00
 Deed in Lieu of Foreclosure Only (value of property): _____
 Transfer Tax Value: \$500.00
 Real Property Transfer Tax Due: \$1.95

4. If Exemption Claimed:
 a) Transfer Tax Exemption, per NRS 375.090, Section: _____
 b) Explain Reason for Exemption: _____

5. Partial Interest. Percentage being transferred: 100%

The undersigned declare(s) and acknowledges, under penalty of perjury, pursuant to NRS 375.060 and NRS 375.110, that the information provided is correct to the best of their information and belief, and can be supported by documentation if called upon to substantiate the information provided herein. Furthermore, the parties agree that disallowance of any claimed exemption, or other determination of additional tax due, may result in a penalty of 10% of the tax due plus interest at 1% per month. Pursuant to NRS 375.030, the Buyer and Seller shall be jointly and severally liable for any additional amount owed.

Signature: [Handwritten Signature]

Capacity: Authorized Agent

Signature: _____

Capacity: Authorized Agent

**SELLER (GRANTOR) INFORMATION
(REQUIRED)**

**BUYER (GRANTEE) INFORMATION
(REQUIRED)**

Print Name: John G. & Carolyn L. Williams
 Address: 220 Mistic Mtn. Dr.
 City: Sparks
 State: NV Zip: 89441

Print Name: Walley's Property Owners Association
 Address: c/o TPI, 25510 Commercentre Dr., #100
 City: Lake Forest
 State: CA Zip: 92630

COMPANY/PERSON REQUESTING RECORDING (required if not seller or buyer)

Print Name: Stewart Vacation Ownership Title # 67794
 Address: 11870 Pierce St., Suite 100
 City: Riverside State: CA Zip: 92505

(AS A PUBLIC RECORD THIS FORM MAY BE RECORDED/MICROFILMED)