

DOUGLAS COUNTY, NV

2015-869356

RPTT:\$1.95 Rec:\$15.00

\$16.95 Pgs=2

09/09/2015 12:30 PM

STEWART TITLE VACATION OWNERSHIP

KAREN ELLISON, RECORDER

A.P.N. #	A ptn of 1319-30-721-003
R.P.T.T	\$ 1.95
Escrow No.	20151144- TS/AH
Title No.	None
Recording Requested By:	
Stewart Vacation Ownership	
Mail Tax Statements To:	
Ridge Tahoe P.O.A. P.O. Box 5790 Stateline, NV 89449	
When Recorded Mail To:	
Annette M. Turek and Armando C. Pacheco 5505 S. Grove St. #6 Rocklin, CA 95677	


GRANT, BARGAIN, SALE DEED

THIS INDENTURE WITNESSETH: That **JAMES A. BERKOVATZ** and **DIANE LYNN BERKOVATZ**, husband and wife for valuable consideration, the receipt of which is hereby acknowledged, does hereby Grant, Bargain Sell and Convey to **ANNETTE M. TUREK**

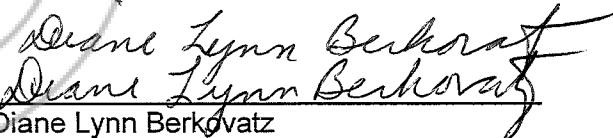
and **ARMANDO C. PACHECO**, wife and husband as joint tenants with right of survivorship and to the heirs and assigns of such Grantee forever, all that real property situated in the unincorporated area County of Douglas, State of Nevada, bounded and described as follows:

The Ridge Tahoe, Naegle Building, Winter Season, Account #3108341A, Stateline, NV 89449. See Exhibit "A" attached hereto and by this reference made a part hereof.

Together with all and singular the tenements, hereditaments and appurtenances thereunto belonging or in anywise appertaining, and any reversions, remainders, rents, issues or profits thereof.

Dated: 8/6/2015



James A. Berkovatz


 Diane Lynn Berkovatz

State of Nevada }
 County of Washoe } ss.

This instrument was acknowledged before me on 8/6/2015 (date)

by: James A. Berkovatz, Diane Lynn Berkovatz

Signature: 
 Notary Public




EXHIBIT "A"

(31)

An undivided 1/51st interest as tenants in common in and to that certain real property and improvements as follows: (A) An undivided 1/20th interest in and to Lot 31 as shown on Tahoe Village Unit No. 3 - 13th Amended Map, recorded December 31, 1991, as Document No. 268097, re-recorded as Document No. 269053, Official Records of Douglas County, State of Nevada, excepting therefrom Units 081 through 100 (inclusive) as shown on Tahoe Village Unit No. 3, Fifth Amended Map, recorded October 29, 1981, as Document No. 61612, as corrected by Certificate of Amendment recorded November 23, 1981, as Document No. 62661; and (B) Unit No. 083 as shown and defined on said last mentioned map as corrected by said Certificate of Amendment; together with those easements appurtenant thereto and such easements described in the Fourth Amended and Restated Declaration of Time Share Covenants, Conditions and Restrictions for The Ridge Tahoe recorded February 14, 1984, as Document No. 096758, as amended, and in the Declaration of Annexation of The Ridge Tahoe Phase II recorded February 14, 1984, as Document No. 096759, as amended by document recorded October 15, 1990, as Document No. 236690, and as described in the Recitation of Easements Affecting the Ridge Tahoe recorded February 24, 1992, as Document No. 271619, and subject to said Declarations; with the exclusive right to use said interest in Lots 31, 32 or 33 only, for one week each year in the Winter "Season" as defined in and in accordance with said Declarations.

A Portion of APN: 1319-30-721-003

This document is recorded as an
ACCOMMODATION ONLY and without liability
for the consideration therefore, or as to the
validity or sufficiency of said instrument, or
for the effect of such recording on the title of
the property involved.

**STATE OF NEVADA
DECLARATION OF VALUE**

1. Assessor Parcel Number(s)

- a) A ptn of 1319-30-721-003
- b) _____
- c) _____
- d) _____

FOR RECORDER'S OPTIONAL USE ONLY	
Document/Instrument No.	_____
Book _____	Page _____
Date of Recording:	_____
Notes:	_____

2. Type of Property

- a) Vacant Land
- b) Single Family Residence
- c) Condo/Twnhse
- d) 2-4 Plex
- e) Apartment Bldg.
- f) Commercial/Industrial
- g) Agricultural
- h) Mobile Home
- i) Other Timeshare

3. Total Value/Sales Price of Property _____ \$375.00

Deed in Lieu of Foreclosure Only (Value of Property) (_____)

Transfer Tax Value _____ \$375.00

Real Property Transfer Tax Due: _____ \$1.95

4. If Exemption Claimed:


a. Transfer Tax Exemption, per NRS 375.090, Section: _____

b. Explain Reason for Exemption: _____

5. Partial Interest: Percentage being transferred: 100 %

The undersigned declares and acknowledges, under penalty of perjury, pursuant to NRS 375.060 and NRS 375.110 that the information provided is correct to the best of their information and belief, and can be supported by documentation if called upon to substantiate the information provided herein. Furthermore, the disallowance of any claimed exemption or other determination of additional tax due, may result in a penalty of 10% of the tax due plus interest at 1% per month.

Pursuant to NRS 375.030, the Buyer and Seller shall be jointly and severally liable for any additional amount owed.

Signature:  Capacity: Grantor

Signature: _____ Capacity: Grantee
Annette M. Turek

SELLER (GRANTOR) INFORMATION

Print Name: James A. Berkovatz

Address: 3380 Thornhill Dr.

City/State/Zip Reno, NV 89509

BUYER (GRANTEE) INFORMATION

Print Name: Annette M. Turek

Address: 5505 S. Grove St. #6

City/State/Zip Rocklin, CA 95677

COMPANY/PERSON REQUESTING RECORDING (required if not the Seller or Buyer)

Company Name: Stewart Vacation Ownership Escrow No 20151144- TS/AH

Address: 3476 Executive Pointe Way #16

City Carson City State: NV Zip 89706