



KAREN ELLISON, RECORDER

A portion of APN 1319-30-644-037  
RPTT \$ 1.95 / 37-070-40-81 / 20151626

**GRANT, BARGAIN, SALE DEED**

THIS INDENTURE, made **September 17, 2015** between Denise A Johnson Dawkins, a married woman, Grantor, and Resorts West Vacation Club, a Nevada Non-Profit Corporation Grantee,

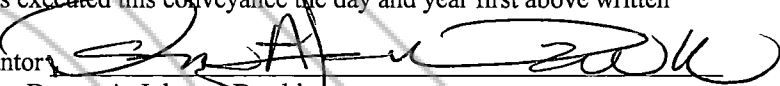
**WITNESSETH**

That Grantor, in consideration for the sum of \$10 00, lawful money of the United States of America and other good and valuable consideration, paid to Grantor by Grantee, the receipt whereof is hereby acknowledged, does by these presents, grant bargain and sell unto the Grantee and Grantee's heirs and assigns, all that certain property located and situated in Douglas County, State of Nevada, more particularly described on (Exhibit "A") the Proper legal description will be attached by the escrow company, Stewart Title Vacation Ownership and incorporated herein by this reference,

TOGETHER with the tenements, hereditament and appurtenances there unto belonging or appertaining and the reversion and reversions, remainder and remainders, rents, issues and profits thereof;


TO HAVE AND TO HOLD all and singular the premises, together with appurtenances, unto the said Grantee and Grantee's assigns forever


IN WITNESS WHEREOF, the Grantor has executed this conveyance the day and year first above written

Grantor,   
Denise A. Johnson Dawkins,

STATE OF California )  
COUNTY OF Kern ) SS

This instrument was acknowledged before me on 9/23/2015 by Denise A. Johnson Dawkins

  
Notary Public



WHEN RECORDED MAIL TO  
Resorts West Vacation Club  
PO Box 5790  
Stateline, NV 89449

MAIL TAX STATEMENTS TO.  
Ridge Tahoe Property Owner's Association  
P O Box 5790  
Stateline, NV 89449

**EXHIBIT "A"**

**(37)**

**An undivided 1/102<sup>nd</sup> interest as tenants in common in and to that certain real property and improvements as follows: (A) An undivided 1/106<sup>th</sup> interest in and to Lot 37 as shown on Tahoe Village Unit No. 3 - 13<sup>th</sup> Amended Map, recorded December 31, 1991, as Document No. 268097, re-recorded as Document No. 269053, Official Records of Douglas County, State of Nevada, excepting therefrom Units 039 through 080 (inclusive) and Units 141 through 204 (inclusive) as shown on that certain Condominium Plan recorded July 14, 1988, as Document No. 182057; and (B) Unit No. 070 as shown and defined on said Condominium Plan; together with those easements appurtenant thereto and such easements described in the Fourth Amended and Restated Declaration of Time Share Covenants, Conditions and Restrictions for The Ridge Tahoe recorded February 14, 1984, as Document No. 096758, as amended, and in the Declaration of Annexation of The Ridge Tahoe Phase Five recorded August 18, 1988, as Document No. 184461, as amended, and as described in the Recitation of Easements Affecting the Ridge Tahoe recorded February 24, 1992, as Document No. 271619, and subject to said Declarations; with the exclusive right to use said interest in Lot 37 only, for one week every other year in the Even -numbered years in the Swing "Season" as defined in and in accordance with said Declarations.**

**A Portion of APN: 1319-30-644-037**

