

1319-30-724-021 (See legal
A portion of APN: descriptions of all APNs)
RPTT \$ 27.30 / 20151636
**RIDGE TAHOE PROPERTY OWNER'S ASSOCIATION
GRANT, BARGAIN, SALE DEED**



KAREN ELLISON, RECORDER

THIS INDENTURE, made **October 12, 2015 Ridge Tahoe Property
Owner's Association**, a Nevada non-profit corporation, Grantor,
and **Resorts West Vacation Club**, a Nevada Non Profit Corporation
Grantee;

WITNESSETH

That Grantor, in consideration for the sum of \$10.00, lawful money of the United States of America and other good and valuable consideration, paid to Grantor by Grantee, the receipt whereof is hereby acknowledged, does by these presents, grant bargain and sell unto the Grantee and Grantee's heirs and assigns, all that certain * property located and situated in Douglas County, State of Nevada, more particularly described on (Exhibit "A") the Proper legal description will be attached by the escrow company, Stewart Vacation Ownership Title Agency, Inc . and incorporated herein by this reference; *Exhibit 'A' consists of Exhibits 'A-1'; 'A-1a'; 'A-2' & 'A-2a'

TOGETHER with the tenements, hereditament and appurtenances thereunto belonging or appertaining and the reversion and reversions, remainder and remainders, rents, issues and profits thereof.

SUBJECT TO any and all matters of record, including taxes, assessments, easements, oil and mineral reservations and leases, if any, rights of way, agreements and the Fourth Amended and Restated Declaration of Timeshare Covenants, Conditions and Restrictions dated January 30, 1984 and recorded February 14, 1984 as Document No. 96758, Book 284, Page 5202, Official Records of Douglas County, Nevada, as amended from time to time, and which Declaration is incorporated herein by this reference as if the same were fully set forth herein;

TO HAVE AND TO HOLD all and singular the premises, together with appurtenances, unto the said Grantee and Grantee's assigns forever.

IN WITNESS WHEREOF, the Grantor has executed this conveyance the day and year first above written.

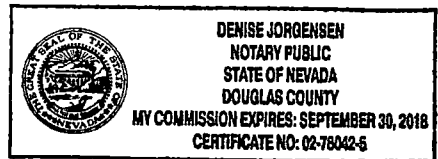
Ridge Tahoe Property Owner's Association,
a Nevada Non-Profit Corporation BY.
Resort Realty, LLC, a Nevada Limited
Liability Company, its Attorney-In-Fact

STATE OF NEVADA)
) SS
COUNTY OF DOUGLAS)

Dan Garrison
Dan Garrison Authorized Agent

This instrument was acknowledged before me on 10/13/15 by Dan Garrison as the authorized signer of Resort Realty LLC, a Nevada Limited Liability Company as Attorney-In-Fact for the Ridge Tahoe Property Owner's Association, a Nevada non-profit corporation

Denise Jorgensen
Notary Public



WHEN RECORDED MAIL TO
Resorts West Vacation Club,
P.O. Box 5790
Stateline, NV 89449

MAIL TAX STATEMENTS TO
Ridge Tahoe Property Owner's Association
P O Box 5790
Stateline, NV 89449

EXHIBIT "A-1"

(34)

An undivided 3/51st interest as tenants in common in and to that certain real property and improvements as follows: (A) An undivided 1/38th interest in and to Lot 34 as shown on Tahoe Village Unit No. 3 - 13th Amended Map, recorded December 31, 1991, as Document No. 268097, re-recorded as Document No. 269053, Official Records of Douglas County, State of Nevada, excepting therefrom Units 001 through 038 (inclusive) as shown on that certain Condominium Plan recorded June 22, 1987, as Document No. 156903; and (B) Unit No. <See Exhibit A-1a> as shown and defined on said Condominium Plan; together with those easements appurtenant thereto and such easements described in the Fourth Amended and Restated Declaration of Time Share Covenants, Conditions and Restrictions for The Ridge Tahoe recorded February 14, 1984, as Document No. 096758, as amended, and in the Declaration of Annexation of The Ridge Tahoe recorded August 21, 1984, as Document No. 097150, as amended, by Documents recorded October 15, 1990, June 22, 1987 and November 10, 1987 as Document Nos. 236691, 156904 and 166130, and as described in the Recitation of Easements Affecting the Ridge Tahoe recorded February 24, 1992, as Document No. 271619, and subject to said Declarations; with the exclusive right to use said interest in the same unit type conveyed, in Lot 34 only, for one week each year in the <See Exhibit A-1a> "Season" as defined in and in accordance with said Declarations.

A Portion of APN: 1319-30-724-<See Exhibit A-1a>

Exhibit 'A-1a'

Inventory I.D. Number*	Unit Number	Season	Assessor's Parcel Number (APN)
3402006A	020	Prime	1319-30-724-021
3402202A	022	Prime	1319-30-724-023
3402205A	022	Prime	1319-30-724-023

* The Inventory I.D. Number is not a part of the legal description, and is attached for reference purposes only

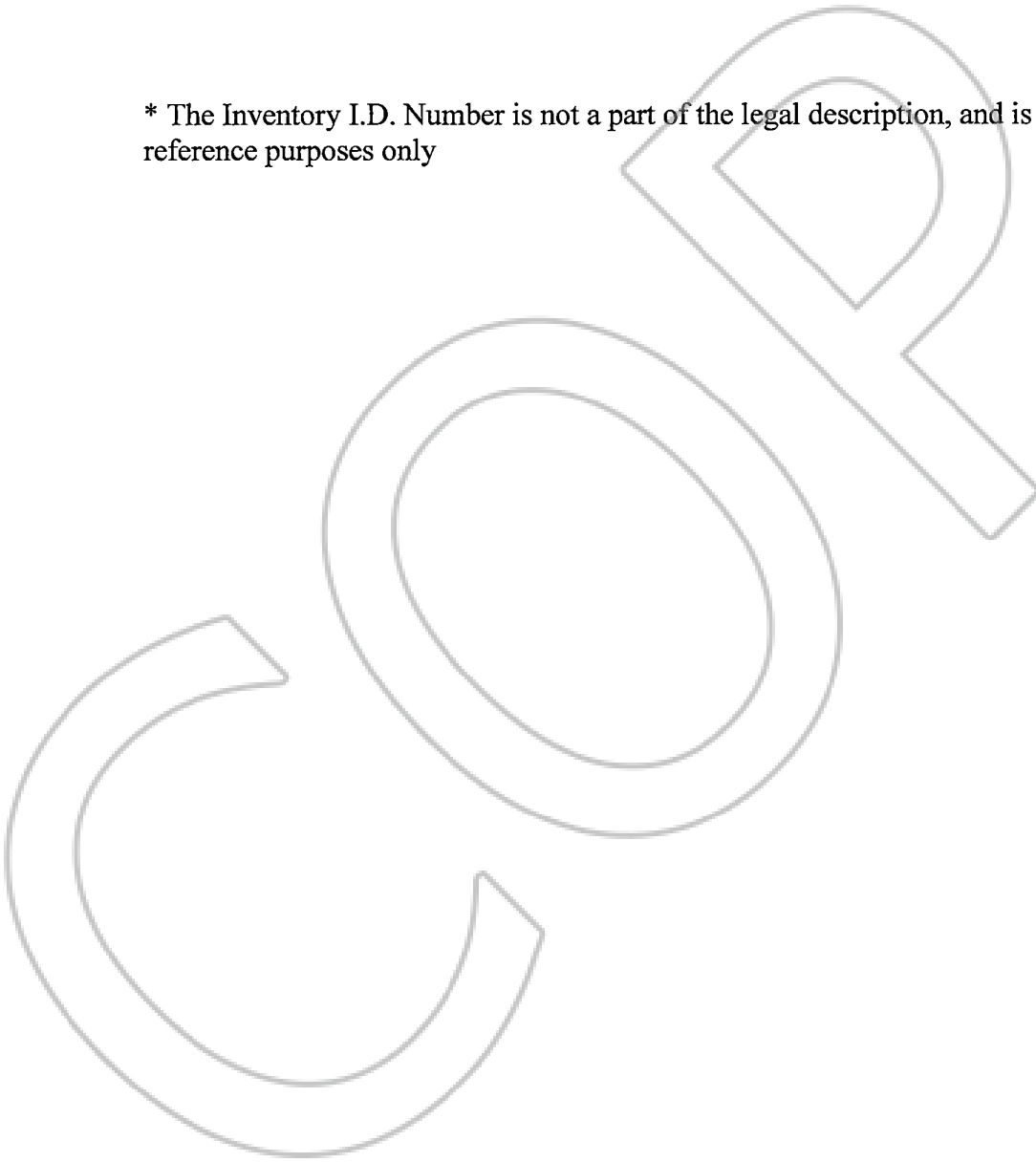


EXHIBIT "A-2"

(37)


An undivided 3/51st interest as tenants in common in and to that certain real property and improvements as follows: (A) An undivided 1/106th interest in and to Lot 37 as shown on Tahoe Village Unit No. 3 - 13th Amended Map, recorded December 31, 1991, as Document No. 268097, re-recorded as Document No. 269053, Official Records of Douglas County, State of Nevada, excepting therefrom Units 039 through 080 (inclusive) and Units 141 through 204 (inclusive) as shown on that certain Condominium Plan recorded July 14, 1988, as Document No. 182057; and (B) Unit No. <See Exhibit 'A-2a'> as shown and defined on said Condominium Plan; together with those easements appurtenant thereto and such easements described in the Fourth Amended and Restated Declaration of Time Share Covenants, Conditions and Restrictions for The Ridge Tahoe recorded February 14, 1984, as Document No. 096758, as amended, and in the Declaration of Annexation of The Ridge Tahoe Phase Five recorded August 18, 1988, as Document No. 184461, as amended, and as described in the Recitation of Easements Affecting the Ridge Tahoe recorded February 24, 1992, as Document No. 271619, and subject to said Declarations; with the exclusive right to use said interest in Lot 37 only, for one week each year in the <See Exhibit 'A-2a'> "Season" as defined in and in accordance with said Declarations.

A Portion of APN: 1319-30-644-<See Exhibit 'A-2a'>

Exhibit 'A-2a'

Inventory I.D. Number*	Unit Number	Season	Assessor's Parcel Number (APN)
3704611A	046	Prime	1319-30-644-008
3704807A	048	Prime	1319-30-644-011
3704914A	049	Prime	1319-30-644-012

* The Inventory I.D. Number is not a part of the legal description, and is attached for reference purposes only



**State of Nevada
Declaration of Value**

FOR RECORDERS OPTIONAL USE ONLY

1 Assessor Parcel Number(s)
a) A ptn of 1319-30-724-021
b) (See legal desc. for all APNs)
c) _____
d) _____

Document/Instrument # _____
Book _____ Page _____
Date of Recording _____
Notes _____

2 Type of Property
a) Vacant Land b) Single Fam Res
c) Condo/Twnhse d) 2 - 4 Plex
e) Apt Bldg f) Comm'/Ind'l
g) Agricultural h) Mobile Home
i) Other Timeshare

3 Total Value / Sales Price of Property \$ 6,504.00
Deed in Lieu of Foreclosure Only (value of property) \$ _____
Transfer Tax Value \$ 6,504.00
Real Property Transfer Tax Due \$ 27.30

4 If Exemption Claimed
a Transfer Tax Exemption, per NRS 375 090, Section _____
b Explain Reason for Exemption _____

5 Partial Interest Percentage being transferred N/A %

The undersigned declares and acknowledges, under penalty of perjury, pursuant to NRS 375 060 and NRS 375 110, that the information provided is correct to the best of their information and belief, and can be supported by documentation if called upon to substantiate the information provided herein. Furthermore, the disallowance of any claimed exemption, or other determination of additional tax due, may result in a penalty of 10% of the tax due plus interest at 1 1/2% per month.

Pursuant to NRS 375.030, the Buyer and Seller shall be jointly and severally liable for any additional amount owed.

Signature [Handwritten Signature] Capacity AGENT
Signature _____ Capacity _____

SELLER (GRANTOR) INFORMATION
(REQUIRED)

BUYER (GRANTEE) INFORMATION
(REQUIRED)

Print Name Ridge Tahoe Property Owner's Association
Address 400 Ridge Club Dr
City Stateline
State NV Zip 89449

Print Name Resorts West Vacation Club
Address P O Box 5790
City Stateline
State NV Zip 89449

COMPANY/ PERSON REQUESTING RECORDING
(REQUIRED IF NOT THE SELLER OR BUYER)

Print Name: Stewart Vacation Ownership Title Agency, Inc Escrow # 20151636
Address 3476 Executive Pointe Way #16
City Carson City State NV Zip 89706