

APN#: 1220-24-601-045
RPTT: \$1,201.20



KAREN ELLISON, RECORDER

Recording Requested By:
Western Title Company
Escrow No.: 074185-ARJ
When Recorded Mail To:
Carroll Ann S. Kelly
1973 Mule Lane
Gardnerville NV 89410

Mail Tax Statements to: (deeds only)
Same as Above

I the undersigned hereby affirm that the attached document, including any exhibits, hereby submitted for recording does not contain the social security number of any person or persons.
(Per NRS 239B.030)

Signature M Kelsh
Print name Title

M Kelsh Escrow Officer

Grant, Bargain, and Sale Deed

This document is being signed in counter-part and shall be deemed as one

This page added to provide additional information required by NRS 111.312
(additional recording fee applies)

GRANT, BARGAIN AND SALE DEED

THIS INDENTURE WITNESSETH: That

FOR A VALUABLE CONSIDERATION, receipt of which is hereby acknowledged,

Mark P Witzig, a married man as his sole and separate property and Denise D. Witzig, a married woman as her sole and separate property as join tenants

do(es) hereby GRANT(s) BARGAIN SELL and CONVEY to

Carroll Ann S. Kelly, a widow

and to the heirs and assigns of such Grantee forever, all the following real property situated in the City of Gardnerville, County of Douglas State of Nevada bounded and described as follows:

All that certain real property situate in the County of Douglas, State of Nevada, described as follows:

See exhibit "A" attached hereto and made a part hereof

TOGETHER with all tenements, hereditaments and appurtenances, if any, thereto belonging or appertaining, and any reversions, remainders, rents, issues or profits thereof.

Dated: 10/27/2015

Mark P Witzig

Denise D Witzig
Denise D Witzig

STATE OF CA

COUNTY OF Alameda


} ss

This instrument was acknowledged before me on

October 31, 2015

By ~~Mark P Witzig and Denise D Witzig.~~

Rajiv Sharma
Notary Public



Mark P Witzig 10/21/13

Mark P Witzig

Denise D Witzig

Denise D Witzig

STATE OF _____

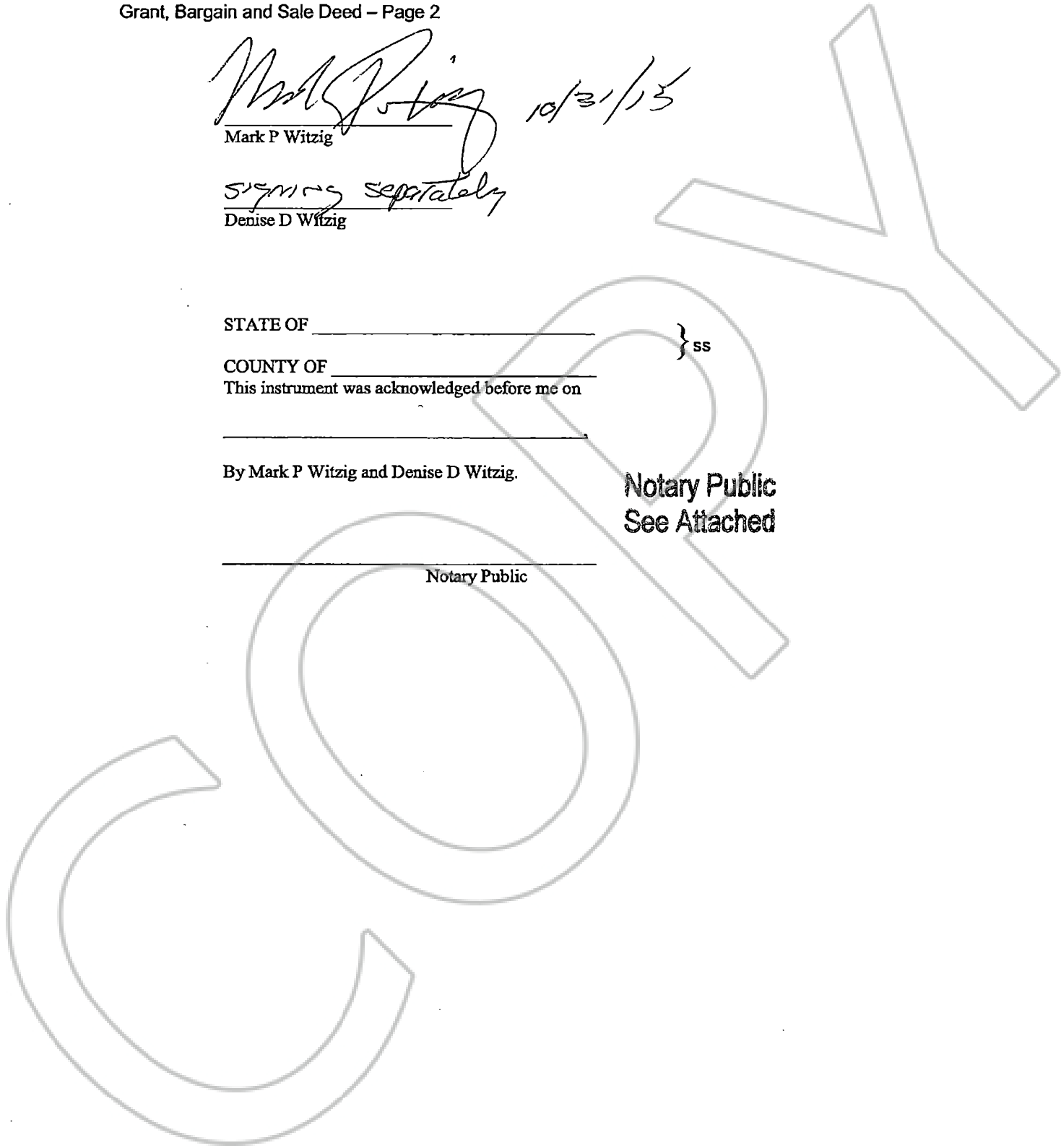
COUNTY OF _____

This instrument was acknowledged before me on

By Mark P Witzig and Denise D Witzig.

Notary Public
See Attached

Notary Public



California All-Purpose Acknowledgement

A notary public or other officer completing this certificate verifies only the identity of the individual who signed the document to which this certificate is attached, and not to the truthfulness, accuracy, or validity of that document.


State of California

County of Santa Cruz

On 10/31/2015 before me, Chris Klein, Notary Public
Date Insert Name and Title of the Officer

personally appeared Mark P. Witzig
Name(s) of Signer(s)

who proved to me on the basis of satisfactory evidence to be the person(s) whose name(s) is/are subscribed to the within instrument and acknowledged to me that he/she/they executed the same in his/her/their authorized capacity(ies), and that by his/her/their signature(s) on the instrument the person(s), or the entity upon behalf of which the person(s) acted, executed the instrument.



I certify under PENALTY OF PERJURY under the laws of the State of California that the foregoing paragraph is true and correct.

WITNESS my hand and official seal.

Place Notary Seal Above

Signature [Handwritten Signature]
Signature of Notary Public

OPTIONAL

Though the information below is not required by law, it may prove valuable to persons relying on the document and could prevent fraudulent removal and reattachment of this form to another document.

Description of Attached Document

Title or type of Document: Grant, Bargain and Sale Deed

Document Date: 10/31/2015 Number of Pages: 3

Signer(s) Other Than Named Above: Denise D. Witzig
(Separate Document)

Capacity(ies) Claimed by Signer(s)

Signer's Name: _____

- Individual
- Corporate Officer - Title(s): _____
- Partner - Limited General
- Attorney in Fact
- Trustee
- Guardian or Conservator
- Other: _____

Signer is Representing: _____

RIGHT THUMBPRINT OF SIGNER

Top of thumb here

Signer's Name: _____

- Individual
- Corporate Officer - Title(s): _____
- Partner - Limited General
- Attorney in Fact
- Trustee
- Guardian or Conservator
- Other: _____

Signer is Representing: _____

RIGHT THUMBPRINT OF SIGNER

Top of thumb here

EXHIBIT "A"

All that certain real property situate in the County of Douglas, State of Nevada, described as follows:

A portion of the Southeast 1/4 of the Northeast 1/4 of Section 24, Township 12 North, Range 20 East, M.D.B. & M., Douglas County, Nevada, described as follows:

Commencing at the East 1/4 corner of said Section 24, as set forth on that certain parcel map for PHIL SULLIVAN, that was filed for record in the office of the County Recorder of Douglas County, Nevada, on the 16th day of June, 1980, in Book 680, at Page 1330, as Document No. 45330 of Official Records;

Thence North 00°07'45" East, 331.00 feet along the East line of said Section 24, to the Southeast corner of Parcel D, as set forth on said parcel map;

Thence West 205.60 feet along the South line of said Parcel D to the POINT OF BEGINNING;

Thence continuing West, 142.36 feet;

Thence North 331.00 feet;

Thence East, 142.36 feet;

Thence South, 331.00 feet to the POINT OF BEGINNING.

Being a portion of Parcel D, as shown on the parcel map for PHIL SULLIVAN, recorded in the office of the County Recorder, Douglas County, Nevada, on June 16, 1980, in Book 680, Page 1330, as Document No. 45330. The aforementioned map being a resubdivision of Lot 6, as shown on the map of RUHENSTROTH RANCHOS, recorded in the office of the Recorder, Douglas County, Nevada, on April 14, 1954, as Document No. 27706.

NOTE: The above metes and bounds description appeared previously in that certain document recorded in the office of the County Recorder of Douglas County, Nevada on November 18, 2002, in Book 1102, Page 7235 as Document No. 558097 of Official Records.

**Assessor's Parcel Number(s):
1220-24-601-045**

STATE OF NEVADA DECLARATION OF VALUE

1. Assessors Parcel Number(s)

- a) 1220-24-601-045
- b)
- c)
- d)

2. Type of Property:

- a) Vacant Land
- b) Single Fam. Res.
- c) Condo/Twnhse
- d) 2-4 Plex
- e) Apt. Bldg
- f) Comm'l/Ind'l
- g) Agricultural
- h) Mobile Home
- i) Other _____

FOR RECORDERS OPTIONAL USE ONLY	
DOCUMENT/INSTRUMENT #:	_____
BOOK _____	PAGE _____
DATE OF RECORDING:	_____
NOTES:	_____

3. Total Value/Sales Price of Property: \$308,000.00

Deed in Lieu of Foreclosure Only (value of property) (_____)

Transfer Tax Value: \$308,000.00

Real Property Transfer Tax Due: \$1,201.20

4. If Exemption Claimed:

- a. Transfer Tax Exemption per NRS 375.090, Section _____
- b. Explain Reason for Exemption: _____

5. Partial Interest: Percentage being transferred: % _____

The undersigned declares and acknowledges, under penalty of perjury, pursuant to NRS 375.060 and NRS 375.110, that the information provided is correct to the best of their information and belief, and can be supported by documentation if called upon to substantiate the information provided herein. Furthermore, the parties agree that disallowance of any claimed exemption, or other determination of additional tax due, may result in a penalty of 10% of the tax due plus interest at 1% per month.

Pursuant to NRS 375.030, the Buyer and Seller shall be jointly and severally liable for any additional amount owed.

Signature Mishel Capacity agent
 Signature _____ Capacity _____

SELLER (GRANTOR) INFORMATION
(REQUIRED)

Print Name: Mark P Witzig and Denise D Witzig
 Address: 600 Ocean Street
 City: Santa Cruz
 State: CA Zip: 95060

BUYER (GRANTEE) INFORMATION
(REQUIRED)

Print Name: Carroll Ann S. Kelly
 Address: 1973 Mufe lane
 City: Gardnerville
 State: NV Zip: 89410

COMPANY/PERSON REQUESTING RECORDING

(required if not the seller or buyer)

Print Name: eTRCo, LLC. On behalf of Western Title Company

Esc. #: 074185-ARJ

Address: Douglas Office
1513 Highway 395, Suite 101

City/State/Zip: Gardnerville, NV 89410

(AS A PUBLIC RECORD THIS FORM MAY BE RECORDED/MICROFILMED)