

DOUGLAS COUNTY, NV

2015-874083

RPTT:\$0.00 Rec:\$19.00

\$19.00 Pgs=6

12/15/2015 10:57 AM

U.S. DEEDS

KAREN ELLISON, RECORDER

E07

**ASSESSOR'S PARCEL NO. 1319-30-644-000**

**WHEN RECORDED MAIL TO:**

DANIEL G. BROWN, ESQ.  
BARULICH DUGONI LAW GROUP, INC.  
400 S EL CAMINO REAL, SUITE 10  
SAN MATEO, CA 94402

**MAIL TAX NOTICES TO:**

JEFFERY CARSON CRICKS  
KIMBERLEE CRICKS  
693 LOBELIA COURT  
SONOMA, CA 95476

**WARRANTY DEED**

FOR VALUABLE CONSIDERATION, receipt of which is hereby acknowledged, JEFFERY CARSON CRICKS AND KIMBERLEE CRICKS, Co-Trustees of the CRICKS 1987 SURVIVOR'S TRUST dated February 22, 1988 (herein "Grantor"), whose address is 693 Lobelia Court, Sonoma, CA 95476, hereby GRANTS, BARGAINS, SELLS AND CONVEYS to JEFFERY CARSON CRICKS, an undivided one-half (1/2) interest, and KIMBERLEE CRICKS, an undivided one-half (1/2) interest, as tenants in common (herein "Grantee"), whose address is 693 Lobelia Court, Sonoma, CA 95476, all of Grantor's right, title and interest in and to that certain real property located in Douglas County, Nevada, more particularly described as follows:

SEE EXHIBIT A ATTACHED HERETO.

Property street address: 400 Ridge Club Drive, Stateline, NV

TOGETHER with all tenements, hereditaments and appurtenances, including easements and water rights, if any, thereto belonging or appertaining, and any reversions, remainders, rents, issues or profits thereof.

Grantor for the Grantor and Grantor's heirs, representatives, successors and assigns, does covenant and agree to and with Grantee and Grantee's heirs, successors and assigns, that Grantor is lawfully seized in fee of the aforesaid premises; that the same are free of all encumbrances except those appearing of record; that Grantor has good right to grant and convey the same to Grantee as aforesaid; and that Grantor will warrant and forever defend said premises against all lawful claims whatsoever.

Dated this 11<sup>th</sup> day of November, 2015.

**GRANTOR:**

CRICKS 1987 SURVIVOR'S TRUST dated  
February 22, 1988


  
JEFFERY CARSON CRICKS, Co-Trustee

A NOTARY PUBLIC OR OTHER OFFICER COMPLETING THIS CERTIFICATE VERIFIES ONLY THE IDENTITY OF THE INDIVIDUAL WHO SIGNED THE DOCUMENT TO WHICH THIS CERTIFICATE IS ATTACHED, AND NOT THE TRUTHFULNESS, ACCURACY, OR VALIDITY OF THAT DOCUMENT.

State of California )  
County of San Mateo )

On November 11, 2015, before me, Nina M. Demers, a Notary Public, personally appeared JEFFERY CARSON CRICKS, who proved to me on the basis of satisfactory evidence to be the person~~(s)~~ whose name~~(s)~~ is/~~are~~ subscribed to the within instrument and acknowledged to me that he/~~she/they~~ executed the same in his/~~her/their~~ authorized capacity~~(ies)~~, and that by his/~~her/their~~ signature~~(s)~~ on the instrument, the person~~(s)~~; or the entity upon behalf of which the person~~(s)~~ acted, executed the instrument.

I certify under PENALTY OF PERJURY under the laws of the State of California that the foregoing paragraph is true and correct.

WITNESS my hand and official seal.  
  
NOTARY PUBLIC



**GRANTOR:**

CRICKS 1987 SURVIVOR'S TRUST dated  
February 22, 1988

Kimberlee Cricks  
KIMBERLEE CRICKS, Co-Trustee

A NOTARY PUBLIC OR OTHER OFFICER COMPLETING THIS CERTIFICATE VERIFIES ONLY THE IDENTITY OF THE INDIVIDUAL WHO SIGNED THE DOCUMENT TO WHICH THIS CERTIFICATE IS ATTACHED, AND NOT THE TRUTHFULNESS, ACCURACY, OR VALIDITY OF THAT DOCUMENT.


State of California )  
County of San Mateo )

On November 11, 2015, before me, Nina M. Demers, a Notary Public, personally appeared KIMBERLEE CRICKS, who proved to me on the basis of satisfactory evidence to be the person(s) whose name(s) is/are subscribed to the within instrument and acknowledged to me that he/she/they executed the same in his/her/their authorized capacity(ies), and that by his/her/their signature(s) on the instrument, the person(s), or the entity upon behalf of which the person(s) acted, executed the instrument.

I certify under PENALTY OF PERJURY under the laws of the State of California that the foregoing paragraph is true and correct.

WITNESS my hand and official seal.


Nina M. Demers  
NOTARY PUBLIC




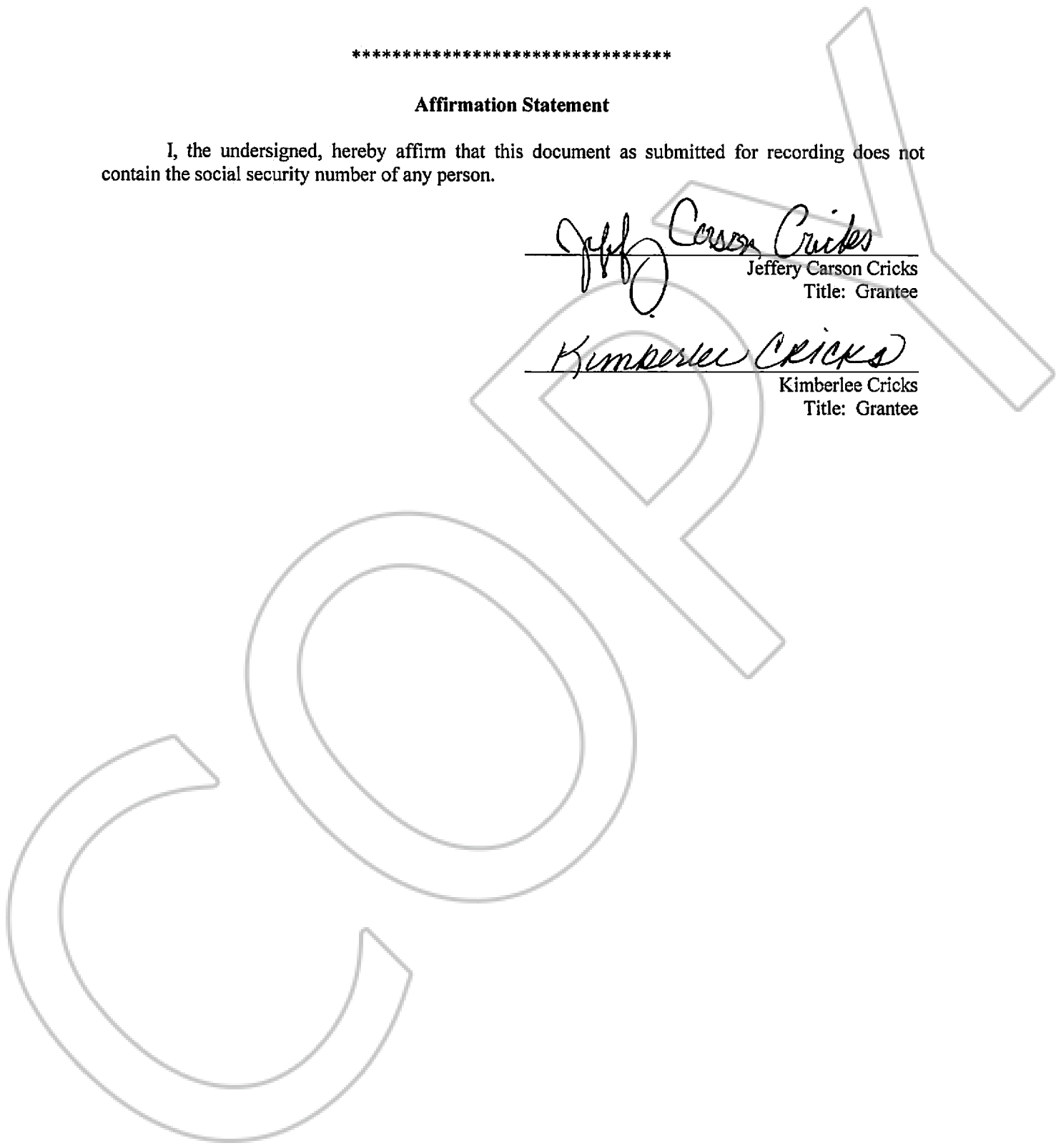
\*\*\*\*\*

**Affirmation Statement**

I, the undersigned, hereby affirm that this document as submitted for recording does not contain the social security number of any person.

  
\_\_\_\_\_  
Jeffery Carson Cricks  
Title: Grantee

  
\_\_\_\_\_  
Kimberlee Cricks  
Title: Grantee



## EXHIBIT A

A TIMESHARE ESTATE COMPRISED OF:

PARCEL ONE:

An undivided 1/51<sup>st</sup> interest in and to that certain condominium as follows:

- (A) An undivided 1/106<sup>th</sup> interest as tenants-in-common, in and to Lot 37 of Tahoe Village Unit No. 3 as shown on the Ninth Amended Map Recorded July 14, 1988 as Document No. 182057, Official Records of Douglas County, State of Nevada. Except therefrom Units 039 through 080 (inclusive) and Units 141 through 204 (inclusive) as shown and defined on that certain Condominium Plan Recorded as Document No. 182057, Official Records of Douglas County, Nevada.
- (B) Unit No. 061 as shown and defined on said Condominium Plan.

PARCEL TWO:

A non-exclusive right to use the real property known as Parcel "A" on the Official Map of Tahoe Village Unit No. 3, recorded January 22, 1973, as Document No. 63805, records of said county and state, for all those purposes provided for in the Declaration of Covenants, Conditions and Restrictions recorded January 11, 1973, as Document No. 63681, in Book 173, Page 229 of Official Records and in the modifications thereof recorded September 28, 1973 as Document No. 69063 in Book 973, Page 812 of Official Records and recorded July 2, 1976 as Document No. 1472 in Book 776, Page 87 of Official Records.

PARCEL THREE:

A non-exclusive easement for ingress and egress and recreational purposes and for the use and enjoyment and incidental purposes over, on and through Lots 29, 39, 40, and 41 as shown on Tahoe Village Unit No. 3 – Seventh Amended Map, recorded April 9, 1986 as Document No. 133178 of Official Records of Douglas County, State of Nevada and such recreational areas as may become a part of said timeshare project, for all those purposes provided for in the Fourth Amended and Restated Declaration of Covenants, Conditions and Restrictions, recorded February 14, 1984, as Document No. 96758 of Official Records of Douglas County, State of Nevada.

PARCEL FOUR:

- (A) A non-exclusive easement for roadway and public utility purposes as granted to Harich Tahoe Developments in deed re-recorded December 8, 1981, as Document No. 63026 being over a portion of Parcel 26-A (described in Document No. 01112, recorded June 17, 1976) in Section 30, Township 13 North, Range 19 East, - and -
- (B) An easement for ingress, egress and public utility purposes, 32' wide, the centerline of which is shown and described on the Seventh Amended Map of Tahoe Village No. 3, recorded April 9, 1986, as Document No. 133178 of Official Records, Douglas County, State of Nevada.

**EXHIBIT A**

(continued)

**PARCEL FIVE:**

The exclusive right to use a unit of the same Unit Type as described in the Declaration of Annexation of The Ridge Tahoe Phase Five recorded on August 18, 1988, as Document No. 184461 of Official Records of Douglas County, in which an interest is hereby conveyed in subparagraph (A) of Parcel One, and the non-exclusive right to use the real property referred to in subparagraph (A) of Parcel One and Parcels Two, Three and Four above for all of the purposes provided for in the Fourth Amended and Restated Declaration of Covenants, Conditions and Restrictions of the Ridge Tahoe, recorded February 14, 1984, as Document No. 96758 of Official Records of Douglas County, during ONE use week within the Prime SEASON, as said quoted term is defined in the Declaration of Annexation of The Ridge Tahoe Phase Five.

The above described exclusive rights may be applied to any available unit of the same Unit Type on Lot 37 during said use week within said "use season".

Per NRS 111.312, this legal description was previously recorded as Document No. 754058, in Book 1109, Page 3963, on November 17, 2009, in the office of the Recorder of Douglas County, Nevada.

*The preparer of this document has been engaged solely for the purpose of preparing this instrument, has prepared the instrument only from the information given and has not been requested to provide, nor has the preparer provided, a title search, an examination of the legal description, an opinion on title or advice on the tax, legal or non-legal consequences that may arise as a result of the conveyance. Further such preparer has not verified the accuracy of the amount of consideration stated to have been paid or upon which any tax may have been calculated nor has the preparer verified the legal existence or authority of any person who may have executed the document. Preparer shall not be liable for any consequences arising from modifications to this document not made or approved by preparer.*

**STATE OF NEVADA  
DECLARATION OF VALUE FORM**

1. Assessor Parcel Number(s)  
 a) 1319-30-644-000  
 b) \_\_\_\_\_  
 c) \_\_\_\_\_  
 d) \_\_\_\_\_

2. Type of Property:  
 a)  Vacant Land      b)  Single Fam. Res.  
 c)  Condo/Twnhse    d)  2-4 Plex  
 e)  Apt. Bldg            f)  Comm'l/Ind'l  
 g)  Agricultural       h)  Mobile Home  
 X Other Timeshare

**FOR RECORDER'S OPTIONAL USE ONLY**  
 Book: \_\_\_\_\_ Page: \_\_\_\_\_  
 Date of Recording: \_\_\_\_\_  
 Notes: Trust Verified - JS

3. Total Value/Sales Price of Property \$ 0.00  
 Deed in Lieu of Foreclosure Only (value of property) (\_\_\_\_\_)  
 Transfer Tax Value: \$ 0.00  
 Real Property Transfer Tax Due \$ 0.00

4. **If Exemption Claimed:**  
 a. Transfer Tax Exemption per NRS 375.090, Section 7  
 b. Explain Reason for Exemption: Transfer from trust for no consideration

5. Partial Interest: Percentage being transferred: 100.00 %

The undersigned declares and acknowledges, under penalty of perjury, pursuant to NRS 375.060 and NRS 375.110, that the information provided is correct to the best of their information and belief, and can be supported by documentation if called upon to substantiate the information provided herein. Furthermore, the parties agree that disallowance of any claimed exemption, or other determination of additional tax due, may result in a penalty of 10% of the tax due plus interest at 1% per month. Pursuant to NRS 375.030, the Buyer and Seller shall be jointly and severally liable for any additional amount owed.

Signature Kimberlee Cricks Capacity GRANTOR

Signature \_\_\_\_\_ Capacity \_\_\_\_\_

**SELLER (GRANTOR) INFORMATION**  
**(REQUIRED)**

Print Name: Cricks 1987 Survivor's Trust  
 Address: 693 Lobelia Court  
 City: Sonoma  
 State: CA Zip: 95476

**BUYER (GRANTEE) INFORMATION**  
**(REQUIRED)**

Print Name: Jeffery Carson Cricks and Kimberlee Cricks  
 Address: 693 Lobelia Court  
 City: Sonoma  
 State: CA Zip: 95476

**COMPANY/PERSON REQUESTING RECORDING (required if not seller or buyer)**

Print Name: U.S. Deeds Escrow #: n/a  
 Address: 213 Brentshire Drive  
 City: Brandon State: FL Zip: 33511