

DOUGLAS COUNTY, NV
RPTT:\$2531.10 Rec:\$18.00
\$2,549.10 Pgs=5
ETRCO, LLC
KAREN ELLISON, RECORDER

2016-879309

04/13/2016 10:15 AM

APN#: 1419-26-510-010
RPTT: \$2,531.10

Recording Requested By:

Western Title Company

Escrow No.: 068997-DVS

When Recorded Mail To:

**Bruce N Furman and Carol Jean
Furman**

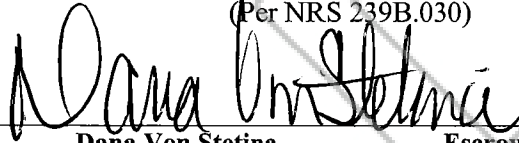
**2934 Promontory Loop
Genoa, NV. 89411**

**Mail Tax Statements to: (deeds only)
Same as Above**

I the undersigned hereby affirm that the attached document, including any exhibits, hereby submitted for recording does not contain the social security number of any person or persons.

(Per NRS 239B.030)

Signature



Dana Von Stetina

Escrow Officer

Grant, Bargain, and Sale Deed

This page added to provide additional information required by NRS 111.312
(additional recording fee applies)

GRANT, BARGAIN AND SALE DEED

THIS INDENTURE WITNESSETH: That

FOR A VALUABLE CONSIDERATION, receipt of which is hereby acknowledged,

Ridgeline Development, LLC, a Nevada limited liability Company

do(es) hereby GRANT(s) BARGAIN SELL and CONVEY to

Bruce N Furman and Carol J Furman, Husband and Wife as Joint Tenants


and to the heirs and assigns of such Grantee forever, all the following real property situated in the City of Genoa, County of Douglas State of Nevada bounded and described as follows:

All that certain real property situate in the County of Douglas, State of Nevada, described as follows:
See attached Exhibit A

TOGETHER with all tenements, hereditaments and appurtenances, if any, thereto belonging or appertaining, and any reversions, remainders, rents, issues or profits thereof.

Dated: 01/21/2016

Ridgeline Development, LLC,
a Nevada limited liability company



Sam Landis, Manager

STATE OF Nevada } ss

COUNTY OF Carson City
This instrument was acknowledged before me on

April 11, 2016

By Sam Landis.



Notary Public




EXHIBIT "A"

All that certain real property situate in the County of Douglas, State of Nevada, described as follows:

PARCEL 1:

Lot 34, in Block A, as set forth on Final Subdivision Map, Planned Unit Development PD 05-001 for SUMMIT RIDGE AT GENOA LAKES GOLF RESORT PHASE 3A, filed for record with the Douglas County Recorder on September 12, 2007 in Book 907, Page 2074, as Document No. 709043, Official Records, Douglas County, Nevada.

PARCEL 2:

TOGETHER WITH the following easements for access:

A non-exclusive 50 foot wide access easement, created in that certain document entitled "Easement Amendment Deed", executed by Little Mondeaux Limousin Corporation, recorded on February 25, 1998, as Document No. 433367 in Book 298, Page 4658 of the Official Records of Douglas County, Nevada.

A 50 foot wide access, irrigation, and utility easement, over and across those certain lands described in document recorded on February 3, 2004 in Book 204, Page 954, as Document No. 603680 of the Official Records of Douglas County, Nevada.

A 60 foot private access, private irrigation, and public utility easement, as set forth on the Final Subdivision Map entitled Canyon Creek Meadows Phase 1, according to the plat thereof, filed on February 11, 2004 in Book 204, Page 4470, as Document No. 604356 of the Official Records of Douglas County, Nevada.

An easement for non-exclusive access purposes with the easement area, created in that certain document entitled "Master Grant Deed" executed by Ronald L. Simek, et al., recorded on December 31, 1996 as Document No. 403934 in Book 1296, Page 4911 of the Official Records of Douglas County, Nevada.

An easement for pedestrian and vehicular ingress and egress to and from that certain real property, and the installation, construction, repair, maintenance and replacement of roadway improvements within the easement area, such as, without limitation, asphalt paving, cattle guard, and so forth, created in that certain document entitled "Grant of Relocatable Private Access Easement (#OS6), executed by Ronald L. Simek, recorded on February 3, 2004 as Document No. 603676 in Book 204, Page 862 of the Official Records of Douglas County, Nevada.

PARCEL 3:

ALSO TOGETHER WITH the following Reservations, Easements and Covenants for the benefit of Parcel 1, herein:

Easements pursuant to document entitled "Ancillary Easements Memorandum", recorded March 31, 2005 in Book 305, Page 14366 as Document No. 640526 of the Official Records of Douglas County, Nevada.

Easements pursuant to document entitled "Grant of Easement", recorded May 1, 2006 in Book 506, Page 168 as Document No. 673811 of the Official Records of Douglas County, Nevada.

Easements pursuant to document entitled "Grant of Easements", recorded May 1, 2006 in Book 506, Page 347 as Document No. 673835 of the Official Records of Douglas County, Nevada.

Easements pursuant to document entitled "Grant of Easements", recorded May 1, 2006 in Book 506, Page 377 as Document No. 673836 of the Official Records of Douglas County, Nevada.

Easements pursuant to document entitled "Reciprocal Parking and Access Easement Agreement", recorded July 24, 2006 in Book 706, Page 8118 as Document No. 680413 of the Official Records of Douglas County, Nevada.

Easement pursuant to document entitled "Grant of Mailbox Cluster Easement", recorded December 1, 2006 in Book 1206, Page 66 as Document No. 689800 of the Official Records of Douglas County, Nevada.

**Assessor's Parcel Number(s):
1419-26-510-010**

STATE OF NEVADA DECLARATION OF VALUE

1. Assessors Parcel Number(s)

- a) 1419-26-510-010
- b)
- c)
- d)

2. Type of Property:

- a) Vacant Land
- b) Single Fam. Res.
- c) Condo/Twnhse
- d) 2-4 Plex
- e) Apt. Bldg
- f) Comm'l/Ind'l
- g) Agricultural
- h) Mobile Home
- i) Other _____

FOR RECORDERS OPTIONAL USE ONLY	
DOCUMENT/INSTRUMENT #:	_____
BOOK _____	PAGE _____
DATE OF RECORDING:	_____
NOTES:	_____

3. Total Value/Sales Price of Property: \$649,000.00

Deed in Lieu of Foreclosure Only (value of property) (_____)

Transfer Tax Value: \$649,000.00

Real Property Transfer Tax Due: \$2,531.10

4. If Exemption Claimed:

- a. Transfer Tax Exemption per NRS 375.090, Section _____
- b. Explain Reason for Exemption: _____

5. Partial Interest: Percentage being transferred: 100 %

The undersigned declares and acknowledges, under penalty of perjury, pursuant to NRS 375.060 and NRS 375.110, that the information provided is correct to the best of their information and belief, and can be supported by documentation if called upon to substantiate the information provided herein. Furthermore, the parties agree that disallowance of any claimed exemption, or other determination of additional tax due, may result in a penalty of 10% of the tax due plus interest at 1% per month.

Pursuant to NRS 375.030, the Buyer and Seller shall be jointly and severally liable for any additional amount owed.

Signature *Wayle Jackson*
Signature _____

Capacity Agent
Capacity _____

**SELLER (GRANTOR) INFORMATION
(REQUIRED)**

Print Name: Ridgeline Development, LLC, a Nevada limited liability Company
Address: P.O. Box 21815
City: Carson City
State: NV **Zip:** 89721

**BUYER (GRANTEE) INFORMATION
(REQUIRED)**

Print Name: Bruce N Furman and Carol Jean Furman
Address: 29134 Promontory Loop
City: Genoa
State: NV **Zip:** 89411

COMPANY/PERSON REQUESTING RECORDING

(required if not the seller or buyer)

Print Name: eTRCo, LLC. On behalf of Western Title Company
Address: Carson Office
2310 S. Carson St, Suite 5B
City/State/Zip: Carson City, NV 89701

Esc. #: 068997-DVS

(AS A PUBLIC RECORD THIS FORM MAY BE RECORDED/MICROFILMED)