

15-



KAREN ELLISON, RECORDER

NOTICE OF CLAIM OF LIEN

31-092-23-03

A Portion of APN: 1319-30-721-013

WHEN RECORDED, MAIL TO:

STEWART TITLE
3476 EXECUTIVE POINTE WAY #16
CARSON CITY, NV 89706

NOTICE IS HEREBY GIVEN: That THE RIDGE TAHOE PROPERTY OWNERS' ASSOCIATION, a Nevada non-profit corporation, is owed assessments pursuant to that Fourth Amended and Restated Declaration of Timeshare Covenants, Conditions and Restrictions dated January 30, 1984, recorded February 14, 1984, as Document No. 096758, in Book 284, Page 5202, in the total amount of \$1,079.00, due January 10, 2016, together with \$64.76 in interest charges, which are past due.

THAT the property to be charged with a lien for payment of this claim is all that certain real property and improvements thereon situated in the County of Douglas, State of Nevada, and more particularly described as follows:


See Exhibit 'A' attached hereto and incorporated herein by this reference.

THAT the name of the record owner thereof is BASILLIA D. WALTER, Trustee of the WALTER FAMILY TRUST, dated January 12, 2006.

WHEREFORE, THE RIDGE TAHOE PROPERTY OWNERS' ASSOCIATION claims a lien upon the above described real property and all the buildings and improvements thereon, for said assessments owed in the amount of \$1,079.00, due January 10, 2016, and for \$64.76 in interest charges, and for the fees and costs incurred in the preparation and filing of this Notice of Claim of Lien.

Dated
June 14, 2016

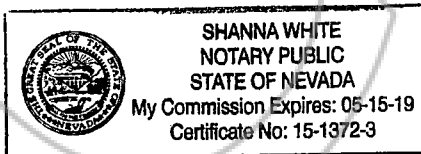
THE RIDGE TAHOE PROPERTY OWNERS'
ASSOCIATION, a Nevada non-profit corporation
BY: Resort Realty LLC, a Nevada Limited Liability
Company, its Attorney-In-Fact




Dan Garrison, Authorized Signature

STATE OF NEVADA)
) SS
COUNTY OF DOUGLAS)

This instrument was acknowledged before me on 6.16.16 by Dan Garrison the authorized signer of Resort Realty LLC, a Nevada Limited Liability Company as Attorney-In-Fact for The Ridge Tahoe Property Owners' Association, a Nevada non-profit corporation.





Notary Public

EXHIBIT "A"

(31)

An undivided 1/51st interest as tenants in common in and to that certain real property and improvements as follows: (A) An undivided 1/20th interest in and to Lot 31 as shown on Tahoe Village Unit No. 3 - 13th Amended Map, recorded December 31, 1991, as Document No. 268097, re-recorded as Document No. 269053, Official Records of Douglas County, State of Nevada, excepting therefrom Units 081 through 100 (inclusive) as shown on Tahoe Village Unit No. 3, Fifth Amended Map, recorded October 29, 1981, as Document No. 61612, as corrected by Certificate of Amendment recorded November 23, 1981, as Document No. 62661; and (B) Unit No. 092 as shown and defined on said last mentioned map as corrected by said Certificate of Amendment; together with those easements appurtenant thereto and such easements described in the Fourth Amended and Restated Declaration of Time Share Covenants, Conditions and Restrictions for The Ridge Tahoe recorded February 14, 1984, as Document No. 096758, as amended, and in the Declaration of Annexation of The Ridge Tahoe Phase II recorded February 14, 1984, as Document No. 096759, as amended by document recorded October 15, 1990, as Document No. 236690, and as described in the Recitation of Easements Affecting the Ridge Tahoe recorded February 24, 1992, as Document No. 271619, and subject to said Declarations; with the exclusive right to use said interest in Lots 31, 32 or 33 only, for one week each year in the Swing "Season" as defined in and in accordance with said Declarations.

A Portion of APN: 1319-30-721-013