

APN 1319-30-542-002,004,006,008,020
1319-30-527-003,005,006
1319-30-528-001



KAREN ELLISON, RECORDER

WHEN RECORDED MAIL TO:

Club QM
515 Nichols Blvd.
Sparks, NV 89431

MAIL TAX STATEMENTS TO:

Ridge Sierra
P.O. Box 859
Sparks, NV 89432

QUITCLAIM DEED

Ridge Sierra

THIS INDENTURE WITNESSETH: That, Q.M. CORPORATION, a Nevada corporation, for a valuable consideration, the receipt of which is hereby acknowledged, do hereby QUITCLAIM TO


CAPITAL TITLE COMPANY OF NEVADA, INC., a Nevada corporation, as Trustee of the CLUB QM TITLE TRUST AGREEMENT, Dated March 10, 1998

all that real property situate in the County of Douglas, State of Nevada, being more particularly described on EXHIBIT "A-1" through EXHIBIT "A-12" attached hereto and, by this reference, made a part hereof.

TOGETHER WITH, all and singular, the tenements, hereditaments and appurtenances thereunto belonging or in anywise appertaining.


WITNESS my hand this 25th day of July, 2016.

Q.M. CORPORATION
a Nevada corporation


LARRY ROBERTS, Secretary

STATE OF NEVADA)
) ss:
COUNTY OF WASHOE)

This instrument was acknowledged before me on July 25,
2016, by Larry Roberts, as Secretary of Q.M. CORPORATION, a Nevada corporation.



NOTARY PUBLIC

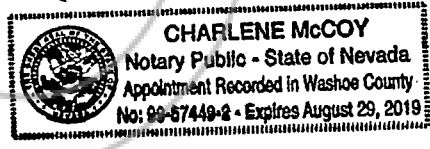


EXHIBIT "A" |
(Sierra 01-alternate) 01-004-50-71

A timeshare estate comprised of:

PARCEL 1: An undivided 1/102nd interest in and to that certain condominium estate described as follows:

- (A) An undivided 1/8th interest as tenants in common, in and to the Common Area of Lot 4 of Tahoe Village Unit No. 3, as shown on the map recorded December 27, 1983, as Document No. 93408, Official Records of Douglas County, State of Nevada, and as said Common Area is shown on the Record of Survey of Boundary Line Adjustment Map recorded April 21, 1986, as Document No. 133713, Official Records of Douglas County, State of Nevada
- (B) Unit No. A4 as shown and defined on said condominium map recorded as Document No. 93408, Official Records of Douglas County, State of Nevada.

PARCEL 2: A non-exclusive easement for ingress and egress and for the use and enjoyment and incidental purposes over, on and through the Common Area as set forth in said condominium map recorded as Document No. 93408, Official Records of Douglas County, State of Nevada, and as said Common Area is shown on the Record of Survey of Boundary Line Adjustment Map recorded as Document No. 133713, Official Records of Douglas County, State of Nevada.

PARCEL 3: An exclusive right to the use of a condominium unit and the non-exclusive right to use the real property referred to in subparagraph (A) of Parcel 1, and Parcel 2 above, during one "ALTERNATE USE WEEK" in ODD numbered years within the SWING "use season" as that term is defined in the Second Amended and Restated Declaration of Timeshare Covenants, Conditions and Restrictions for the Ridge Sierra recorded as Document No. 183661, and as Amended by that certain Addendum recorded as Document No. 184444, Official Records, Douglas County, State of Nevada (the "CC&R's"). The above described exclusive and non-exclusive rights may be applied to any available unit in The Ridge Sierra project during said "USE WEEK" in the above referenced "use season" as more fully set forth in the CC&R's.

A Portion of APN: 1319-30-542-020

EXHIBIT "A" → 2
(Sierra 02-alternate) 02-009-48-82

A timeshare estate comprised of:

PARCEL 1: An undivided 1/102nd interest in and to that certain condominium estate described as follows:

- (A) An undivided 1/8th interest as tenants in common, in and to the Common Area of **Lot 3** of Tahoe Village Unit No. 3, as shown on the map recorded December 27, 1983, as Document No. 93408, Official Records of Douglas County, State of Nevada, and as said Common Area is shown on the Record of Survey of Boundary Line Adjustment Map recorded April 21, 1986, as Document No. 133713, Official Records of Douglas County, State of Nevada
- (B) Unit No. **A1** as shown and defined on said condominium map recorded as Document No. 93408, Official Records of Douglas County, State of Nevada.

PARCEL 2: A non-exclusive easement for ingress and egress and for the use and enjoyment and incidental purposes over, on and through the Common Area as set forth in said condominium map recorded as Document No. 93408, Official Records of Douglas County, State of Nevada, and as said Common Area is shown on the Record of Survey of Boundary Line Adjustment Map recorded as Document No. 133713, Official Records of Douglas County, State of Nevada.

PARCEL 3: An exclusive right to the use of a condominium unit and the non-exclusive right to use the real property referred to in subparagraph (A) of Parcel 1, and Parcel 2 above, during one "ALTERNATE USE WEEK" in EVEN numbered years within the **SWING** "use season" as that term is defined in the Second Amended and Restated Declaration of Timeshare Covenants, Conditions and Restrictions for the Ridge Sierra recorded as Document No. 183661, and as Amended by that certain Addendum recorded as Document No. 184444, Official Records, Douglas County, State of Nevada (the "CC&R's"). The above described exclusive and non-exclusive rights may be applied to any available unit in The Ridge Sierra project during said "USE WEEK" in the above referenced "use season" as more fully set forth in the CC&R's.

A Portion of APN: 1319-30-542-004

EXHIBIT "A" - 3
(Sierra 05) 05-031-35-01

A timeshare estate comprised of:

PARCEL 1: An undivided 1/51st interest in and to that certain condominium estate described as follows:

- (A) An undivided 1/6th interest as tenants in common, in and to the Common Area of **Lot 21** of Tahoe Village Unit No. 1, as shown on the map recorded December 27, 1983, as Document No. 93406, Official Records of Douglas County, State of Nevada, and as said Common Area is shown on the Record of Survey of Boundary Line Adjustment Map recorded April 21, 1986, as Document No. 133713, Official Records of Douglas County, State of Nevada
- (B) Unit No. **A1** as shown and defined on said condominium map recorded as Document No. 93406, Official Records of Douglas County, State of Nevada.

PARCEL 2: A non-exclusive easement for ingress and egress and for the use and enjoyment and incidental purposes over, on and through the Common Area as set forth in said condominium map recorded as Document No. 93406, Official Records of Douglas County, State of Nevada, and as said Common Area is shown on the Record of Survey of Boundary Line Adjustment Map recorded as Document No. 133713, Official Records of Douglas County, State of Nevada.

PARCEL 3: An exclusive right to the use of a condominium unit and the non-exclusive right to use the real property referred to in subparagraph (A) of Parcel 1, and Parcel 2 above, during one "USE WEEK" within the **PRIME** "use season" as that term is defined in the Second Amended and Restated Declaration of Timeshare Covenants, Conditions and Restrictions for the Ridge Sierra recorded as Document No. 183661, and as Amended by that certain Addendum recorded as Document No. 184444, Official Records, Douglas County, State of Nevada (the "CC&R's"). The above described exclusive and non-exclusive rights may be applied to any available unit in The Ridge Sierra project during said "USE WEEK" in the above referenced "use season" as more fully set forth in the CC&R's.

A Portion of APN: 1319-30-528-001

EXHIBIT "A" - 4
(Sierra 05) 05-031-30-01

A timeshare estate comprised of:

PARCEL 1: An undivided 1/51st interest in and to that certain condominium estate described as follows:

- (A) An undivided 1/6th interest as tenants in common, in and to the Common Area of Lot 21 of Tahoe Village Unit No. 1, as shown on the map recorded December 27, 1983, as Document No. 93406, Official Records of Douglas County, State of Nevada, and as said Common Area is shown on the Record of Survey of Boundary Line Adjustment Map recorded April 21, 1986, as Document No. 133713, Official Records of Douglas County, State of Nevada
- (B) Unit No. A1 as shown and defined on said condominium map recorded as Document No. 93406, Official Records of Douglas County, State of Nevada.

PARCEL 2: A non-exclusive easement for ingress and egress and for the use and enjoyment and incidental purposes over, on and through the Common Area as set forth in said condominium map recorded as Document No. 93406, Official Records of Douglas County, State of Nevada, and as said Common Area is shown on the Record of Survey of Boundary Line Adjustment Map recorded as Document No. 133713, Official Records of Douglas County, State of Nevada.

PARCEL 3: An exclusive right to the use of a condominium unit and the non-exclusive right to use the real property referred to in subparagraph (A) of Parcel 1, and Parcel 2 above, during one "USE WEEK" within the PRIME "use season" as that term is defined in the Second Amended and Restated Declaration of Timeshare Covenants, Conditions and Restrictions for the Ridge Sierra recorded as Document No. 183661, and as Amended by that certain Addendum recorded as Document No. 184444, Official Records, Douglas County, State of Nevada (the "CC&R's"). The above described exclusive and non-exclusive rights may be applied to any available unit in The Ridge Sierra project during said "USE WEEK" in the above referenced "use season" as more fully set forth in the CC&R's.

A Portion of APN: 1319-30-528- 001

EXHIBIT "A" -5
(Sierra 04) 04-030-31-04

A timeshare estate comprised of:

PARCEL 1: An undivided 1/51st interest in and to that certain condominium estate described as follows:

- (A) An undivided 1/6th interest as tenants in common, in and to the Common Area of **Lot 20** of Tahoe Village Unit No. 1, as shown on the map recorded December 27, 1983, as Document No. 93406, Official Records of Douglas County, State of Nevada, and as said Common Area is shown on the Record of Survey of Boundary Line Adjustment Map recorded April 21, 1986, as Document No. 133713, Official Records of Douglas County, State of Nevada
- (B) Unit No. B3 as shown and defined on said condominium map recorded as Document No. 93406, Official Records of Douglas County, State of Nevada.

PARCEL 2: A non-exclusive easement for ingress and egress and for the use and enjoyment and incidental purposes over, on and through the Common Area as set forth in said condominium map recorded as Document No. 93406, Official Records of Douglas County, State of Nevada, and as said Common Area is shown on the Record of Survey of Boundary Line Adjustment Map recorded as Document No. 133713, Official Records of Douglas County, State of Nevada.

PARCEL 3: An exclusive right to the use of a condominium unit and the non-exclusive right to use the real property referred to in subparagraph (A) of Parcel 1, and Parcel 2 above, during one "USE WEEK" within the PRIME "use season" as that term is defined in the Second Amended and Restated Declaration of Timeshare Covenants, Conditions and Restrictions for the Ridge Sierra recorded as Document No. 183661, and as Amended by that certain Addendum recorded as Document No. 184444, Official Records, Douglas County, State of Nevada (the "CC&R's"). The above described exclusive and non-exclusive rights may be applied to any available unit in The Ridge Sierra project during said "USE WEEK" in the above referenced "use season" as more fully set forth in the CC&R's.

A Portion of APN: 1319-30-527-006

EXHIBIT "A" -6
(Sierra 04) 04-026-13-01

A timeshare estate comprised of:

PARCEL 1: An undivided 1/51st interest in and to that certain condominium estate described as follows:

- (A) An undivided 1/6th interest as tenants in common, in and to the Common Area of **Lot 20** of Tahoe Village Unit No. 1, as shown on the map recorded December 27, 1983, as Document No. 93406, Official Records of Douglas County, State of Nevada, and as said Common Area is shown on the Record of Survey of Boundary Line Adjustment Map recorded April 21, 1986, as Document No. 133713, Official Records of Douglas County, State of Nevada
- (B) Unit No. A2 as shown and defined on said condominium map recorded as Document No. 93406, Official Records of Douglas County, State of Nevada.

PARCEL 2: A non-exclusive easement for ingress and egress and for the use and enjoyment and incidental purposes over, on and through the Common Area as set forth in said condominium map recorded as Document No. 93406, Official Records of Douglas County, State of Nevada, and as said Common Area is shown on the Record of Survey of Boundary Line Adjustment Map recorded as Document No. 133713, Official Records of Douglas County, State of Nevada.

PARCEL 3: An exclusive right to the use of a condominium unit and the non-exclusive right to use the real property referred to in subparagraph (A) of Parcel 1, and Parcel 2 above, during one "USE WEEK" within the PRIME "use season" as that term is defined in the Second Amended and Restated Declaration of Timeshare Covenants, Conditions and Restrictions for the Ridge Sierra recorded as Document No. 183661, and as Amended by that certain Addendum recorded as Document No. 184444, Official Records, Douglas County, State of Nevada (the "CC&R's"). The above described exclusive and non-exclusive rights may be applied to any available unit in The Ridge Sierra project during said "USE WEEK" in the above referenced "use season" as more fully set forth in the CC&R's.

A Portion of APN: 1319-30-527-003

EXHIBIT "A"-7
(Sierra 01) 01-001-32-01

A timeshare estate comprised of:

PARCEL 1: An undivided 1/51st interest in and to that certain condominium estate described as follows:

- (A) An undivided 1/8th interest as tenants in common, in and to the Common Area of **Lot 4** of Tahoe Village Unit No. 3, as shown on the map recorded December 27, 1983, as Document No. 93408, Official Records of Douglas County, State of Nevada, and as said Common Area is shown on the Record of Survey of Boundary Line Adjustment Map recorded April 21, 1986, as Document No. 133713, Official Records of Douglas County, State of Nevada
- (B) Unit No. **A1** as shown and defined on said condominium map recorded as Document No. 93408, Official Records of Douglas County, State of Nevada.

PARCEL 2: A non-exclusive easement for ingress and egress and for the use and enjoyment and incidental purposes over, on and through the Common Area as set forth in said condominium map recorded as Document No. 93408, Official Records of Douglas County, State of Nevada, and as said Common Area is shown on the Record of Survey of Boundary Line Adjustment Map recorded as Document No. 133713, Official Records of Douglas County, State of Nevada.

PARCEL 3: An exclusive right to the use of a condominium unit and the non-exclusive right to use the real property referred to in subparagraph (A) of Parcel 1, and Parcel 2 above, during one "USE WEEK" within the **PRIME** "use season" as that term is defined in the Second Amended and Restated Declaration of Timeshare Covenants, Conditions and Restrictions for the Ridge Sierra recorded as Document No. 183661, and as Amended by that certain Addendum recorded as Document No. 184444, Official Records, Douglas County, State of Nevada (the "CC&R's"). The above described exclusive and non-exclusive rights may be applied to any available unit in The Ridge Sierra project during said "USE WEEK" in the above referenced "use season" as more fully set forth in the CC&R's.

A Portion of APN: 1319-30-542-002

EXHIBIT "A" - 8
(Sierra 04) 04-027-16-02

A timeshare estate comprised of:

PARCEL 1: An undivided 1/51st interest in and to that certain condominium estate described as follows:

- (A) An undivided 1/6th interest as tenants in common, in and to the Common Area of **Lot 20** of Tahoe Village Unit No. 1, as shown on the map recorded December 27, 1983, as Document No. 93406, Official Records of Douglas County, State of Nevada, and as said Common Area is shown on the Record of Survey of Boundary Line Adjustment Map recorded April 21, 1986, as Document No. 133713, Official Records of Douglas County, State of Nevada
- (B) Unit No. **A3** as shown and defined on said condominium map recorded as Document No. 93406, Official Records of Douglas County, State of Nevada.

PARCEL 2: A non-exclusive easement for ingress and egress and for the use and enjoyment and incidental purposes over, on and through the Common Area as set forth in said condominium map recorded as Document No. 93406, Official Records of Douglas County, State of Nevada, and as said Common Area is shown on the Record of Survey of Boundary Line Adjustment Map recorded as Document No. 133713, Official Records of Douglas County, State of Nevada.

PARCEL 3: An exclusive right to the use of a condominium unit and the non-exclusive right to use the real property referred to in subparagraph (A) of Parcel 1, and Parcel 2 above, during one "USE WEEK" within the **PRIME** "use season" as that term is defined in the Second Amended and Restated Declaration of Timeshare Covenants, Conditions and Restrictions for the Ridge Sierra recorded as Document No. 183661, and as Amended by that certain Addendum recorded as Document No. 184444, Official Records, Douglas County, State of Nevada (the "CC&R's"). The above described exclusive and non-exclusive rights may be applied to any available unit in The Ridge Sierra project during said "USE WEEK" in the above referenced "use season" as more fully set forth in the CC&R's.

A Portion of APN: 1319-30-527-005

EXHIBIT "A" - 9
(Sierra 03) 03-017-28-02

A timeshare estate comprised of:

PARCEL 1: An undivided 1/51st interest in and to that certain condominium estate described as follows:

- (A) An undivided 1/8th interest as tenants in common, in and to the Common Area of Lot 2 of Tahoe Village Unit No. 3, as shown on the map recorded December 27, 1983, as Document No. 93408, Official Records of Douglas County, State of Nevada, and as said Common Area is shown on the Record of Survey of Boundary Line Adjustment Map recorded April 21, 1986, as Document No. 133713, Official Records of Douglas County, State of Nevada
- (B) Unit No. A1 as shown and defined on said condominium map recorded as Document No. 93408, Official Records of Douglas County, State of Nevada.

PARCEL 2: A non-exclusive easement for ingress and egress and for the use and enjoyment and incidental purposes over, on and through the Common Area as set forth in said condominium map recorded as Document No. 93408, Official Records of Douglas County, State of Nevada, and as said Common Area is shown on the Record of Survey of Boundary Line Adjustment Map recorded as Document No. 133713, Official Records of Douglas County, State of Nevada.

PARCEL 3: An exclusive right to the use of a condominium unit and the non-exclusive right to use the real property referred to in subparagraph (A) of Parcel 1, and Parcel 2 above, during one "USE WEEK" within the **PRIME** "use season" as that term is defined in the Second Amended and Restated Declaration of Timeshare Covenants, Conditions and Restrictions for the Ridge Sierra recorded as Document No. 183661, and as Amended by that certain Addendum recorded as Document No. 184444, Official Records, Douglas County, State of Nevada (the "CC&R's"). The above described exclusive and non-exclusive rights may be applied to any available unit in The Ridge Sierra project during said "USE WEEK" in the above referenced "use season" as more fully set forth in the CC&R's.

PARCEL 4: non-exclusive easement for encroachment together with the right of ingress and egress for maintenance purposes as created by the certain easement agreement recorded as Document No. 93659, Official Records of Douglas County, State of Nevada.

A Portion of APN: 1319-30-542-006

EXHIBIT "A" - 10
(Sierra 01) 01-004-20-01

A timeshare estate comprised of:

PARCEL 1: An undivided 1/51st interest in and to that certain condominium estate described as follows:

- (A) An undivided 1/8th interest as tenants in common, in and to the Common Area of **Lot 4** of Tahoe Village Unit No. 3, as shown on the map recorded December 27, 1983, as Document No. 93408, Official Records of Douglas County, State of Nevada, and as said Common Area is shown on the Record of Survey of Boundary Line Adjustment Map recorded April 21, 1986, as Document No. 133713, Official Records of Douglas County, State of Nevada
- (B) Unit No. **A4** as shown and defined on said condominium map recorded as Document No. 93408, Official Records of Douglas County, State of Nevada.

PARCEL 2: A non-exclusive easement for ingress and egress and for the use and enjoyment and incidental purposes over, on and through the Common Area as set forth in said condominium map recorded as Document No. 93408, Official Records of Douglas County, State of Nevada, and as said Common Area is shown on the Record of Survey of Boundary Line Adjustment Map recorded as Document No. 133713, Official Records of Douglas County, State of Nevada.

PARCEL 3: An exclusive right to the use of a condominium unit and the non-exclusive right to use the real property referred to in subparagraph (A) of Parcel 1, and Parcel 2 above, during one "USE WEEK" within the **PRIME** "use season" as that term is defined in the Second Amended and Restated Declaration of Timeshare Covenants, Conditions and Restrictions for the Ridge Sierra recorded as Document No. 183661, and as Amended by that certain Addendum recorded as Document No. 184444, Official Records, Douglas County, State of Nevada (the "CC&R's"). The above described exclusive and non-exclusive rights may be applied to any available unit in The Ridge Sierra project during said "USE WEEK" in the above referenced "use season" as more fully set forth in the CC&R's.

A Portion of APN: 1319-30-542-020

EXHIBIT "A"- ((

(Sierra 01) 01-002-30-01

A timeshare estate comprised of:

PARCEL 1: An undivided 1/51st interest in and to that certain condominium estate described as follows:

(A) An undivided 1/8th interest as tenants in common, in and to the Common Area of Lot 4 of Tahoe Village Unit No. 3, as shown on the map recorded December 27, 1983, as Document No. 93408, Official Records of Douglas County, State of Nevada, and as said Common Area is shown on the Record of Survey of Boundary Line Adjustment Map recorded April 21, 1986, as Document No. 133713, Official Records of Douglas County, State of Nevada

(B) Unit No. **A2** as shown and defined on said condominium map recorded as Document No. 93408, Official Records of Douglas County, State of Nevada.

PARCEL 2: A non-exclusive easement for ingress and egress and for the use and enjoyment and incidental purposes over, on and through the Common Area as set forth in said condominium map recorded as Document No. 93408, Official Records of Douglas County, State of Nevada, and as said Common Area is shown on the Record of Survey of Boundary Line Adjustment Map recorded as Document No. 133713, Official Records of Douglas County, State of Nevada.

PARCEL 3: An exclusive right to the use of a condominium unit and the non-exclusive right to use the real property referred to in subparagraph (A) of Parcel 1, and Parcel 2 above, during one "USE WEEK" within the **PRIME** "use season" as that term is defined in the Second Amended and Restated Declaration of Timeshare Covenants, Conditions and Restrictions for the Ridge Sierra recorded as Document No. 183661, and as Amended by that certain Addendum recorded as Document No. 184444, Official Records, Douglas County, State of Nevada (the "CC&R's"). The above described exclusive and non-exclusive rights may be applied to any available unit in The Ridge Sierra project during said "USE WEEK" in the above referenced "use season" as more fully set forth in the CC&R's.

A Portion of APN: 1319-30-542-008

EXHIBIT "A" - 12
(Sierra 03) 03-017-03-01

A timeshare estate comprised of:

PARCEL 1: An undivided 1/51st interest in and to that certain condominium estate described as follows:

- (A) An undivided 1/8th interest as tenants in common, in and to the Common Area of Lot 2 of Tahoe Village Unit No. 3, as shown on the map recorded December 27, 1983, as Document No. 93408, Official Records of Douglas County, State of Nevada, and as said Common Area is shown on the Record of Survey of Boundary Line Adjustment Map recorded April 21, 1986, as Document No. 133713, Official Records of Douglas County, State of Nevada
- (B) Unit No. A1 as shown and defined on said condominium map recorded as Document No. 93408, Official Records of Douglas County, State of Nevada.

PARCEL 2: A non-exclusive easement for ingress and egress and for the use and enjoyment and incidental purposes over, on and through the Common Area as set forth in said condominium map recorded as Document No. 93408, Official Records of Douglas County, State of Nevada, and as said Common Area is shown on the Record of Survey of Boundary Line Adjustment Map recorded as Document No. 133713, Official Records of Douglas County, State of Nevada.

PARCEL 3: An exclusive right to the use of a condominium unit and the non-exclusive right to use the real property referred to in subparagraph (A) of Parcel 1, and Parcel 2 above, during one "USE WEEK" within the **PRIME** "use season" as that term is defined in the Second Amended and Restated Declaration of Timeshare Covenants, Conditions and Restrictions for the Ridge Sierra recorded as Document No. 183661, and as Amended by that certain Addendum recorded as Document No. 184444, Official Records, Douglas County, State of Nevada (the "CC&R's"). The above described exclusive and non-exclusive rights may be applied to any available unit in The Ridge Sierra project during said "USE WEEK" in the above referenced "use season" as more fully set forth in the CC&R's.

PARCEL 4: non-exclusive easement for encroachment together with the right of ingress and egress for maintenance purposes as created by the certain easement agreement recorded as Document No. 93659, Official Records of Douglas County, State of Nevada.

A Portion of APN: 1319-30-542-006

STATE OF NEVADA DECLARATION OF VALUE

FOR RECORDERS OPTIONAL USE ONLY.	
Document/Instrument#:	_____
Book: _____	Page: _____
Date of Recording:	_____
Notes:	_____

1. Assessor Parcel Number (s)
 a) 1319-30-542-002, 004, 006, 008, 020
 b) 1319-30-527-003, 005, 006
 c) 1319-30-528-001
 d) _____

2. Type of Property:
- | | | | |
|--|-----------------|-----------------------------|-----------------|
| a) <input type="checkbox"/> | Vacant Land | b) <input type="checkbox"/> | Single Fam Res. |
| c) <input type="checkbox"/> | Condo/Twnhse | d) <input type="checkbox"/> | 2-4 Plex |
| e) <input type="checkbox"/> | Apt. Bldg. | f) <input type="checkbox"/> | Comm'l/Ind'l |
| g) <input type="checkbox"/> | Agricultural | h) <input type="checkbox"/> | Mobile Home |
| i) <input checked="" type="checkbox"/> | Other timeshare | | |

3. Total Value/Sales Price of Property: \$ 5500.00
 Deed in Lieu of Foreclosure Only (value of property) \$ _____
 Transfer Tax Value: \$ 5500.00
 Real Property Transfer Tax Due: \$ 21.45 ✓

4. If Exemption Claimed:
 a. Transfer Tax Exemption, per NRS 375.090, Section: _____
 b. Explain Reason for Exemption: _____

5. Partial Interest: Percentage being transferred: _____ %

The undersigned declares and acknowledges, under penalty of perjury, pursuant to NRS 375.060 and NRS 375.110, that the information provided is correct to the best of their information and belief, and can be supported by documentation if called upon to substantiate the information provided herein. Furthermore, the disallowance of any claimed exemption, or other determination of additional tax due, may result in a penalty of 10% of the tax due plus interest at 1% per month.

Pursuant to NRS 375.030, the Buyer and Seller shall be jointly and severally liable for any additional amount owed.

Signature Lynn Clemons Capacity Grantor
 Signature _____ Capacity _____

SELLER (GRANTOR) INFORMATION **BUYER (GRANTEE) INFORMATION**
 (REQUIRED) (REQUIRED)

Print Name: <u>Q.M. Corp./Lynn Clemons</u>	Print Name: <u>Club QM Title Trust Agreement</u>
Address: <u>515 Nichols Blvd.</u>	Address: <u>515 Nichols Blvd.</u>
City: <u>Sparks</u>	City: <u>Sparks</u>
State: <u>NV</u> Zip: <u>89431</u>	State: <u>NV</u> Zip: <u>89431</u>

COMPANY/PERSON REQUESTING RECORDING
 (REQUIRED IF NOT THE SELLER OR BUYER)

Print Name: Q.M. Resorts Escrow # _____
 Address: same as grantor
 City: _____ State: _____ Zip: _____