

Assessor's Parcel No: N/A unpatented
Mining Claims

When recorded, mail to:

✓ Bensing and Associates, Inc.
P.O. Box 805
Franktown, Colorado 80116-0805

The undersigned hereby affirms that this document, including any exhibits, does not contain any social security numbers (Per NRS 239B030)



KAREN ELLISON, RECORDER

This Space Reserved For Recording

MINING CLAIM MAINTENANCE FEE FILING AND NOTICE OF INTENT TO HOLD MINING CLAIMS

The undersigned, as agent for the owner or the owners of the mining claims listed on Exhibit A, attached hereto and made a part hereof, who being duly sworn certifies that:

The mining claims were located in accordance with the Mining Law, as amended, and have been filed with the Bureau of Land Management and recorded in the respective County Clerk and Records Office and are currently in good standing.

The owner intends to maintain and hold the claims listed on Exhibit A as is provided for by law and is filing this Notice of Intention to Hold for the 2016 Assessment Year.

With this filing to the Bureau of Land Management, I submit the mining claim maintenance fee for the Assessment Year ending September 1, 2017, in the amount of one hundred fifty-five dollars (\$155.00) for each of the claims listed on Exhibit A. 55 Claims are listed on the attached for a total remittance of \$ 8,525.00.

The owner of the claims: McIntosh Exploration, LLC
1955 Stephen Court
Gardnerville, NV 89410

This Affidavit is made this 5th day of August, 2016.


McIntosh Exploration, LLC


By: 
Jerome J. Bensing, Authorized Agent

STATE OF COLORADO)
)
COUNTY OF DOUGLAS)

The foregoing instrument was acknowledged before me this 5th day of August, 2016,
by Jerome J. Bensing, Authorized Agent for McIntosh Exploration, LLC.

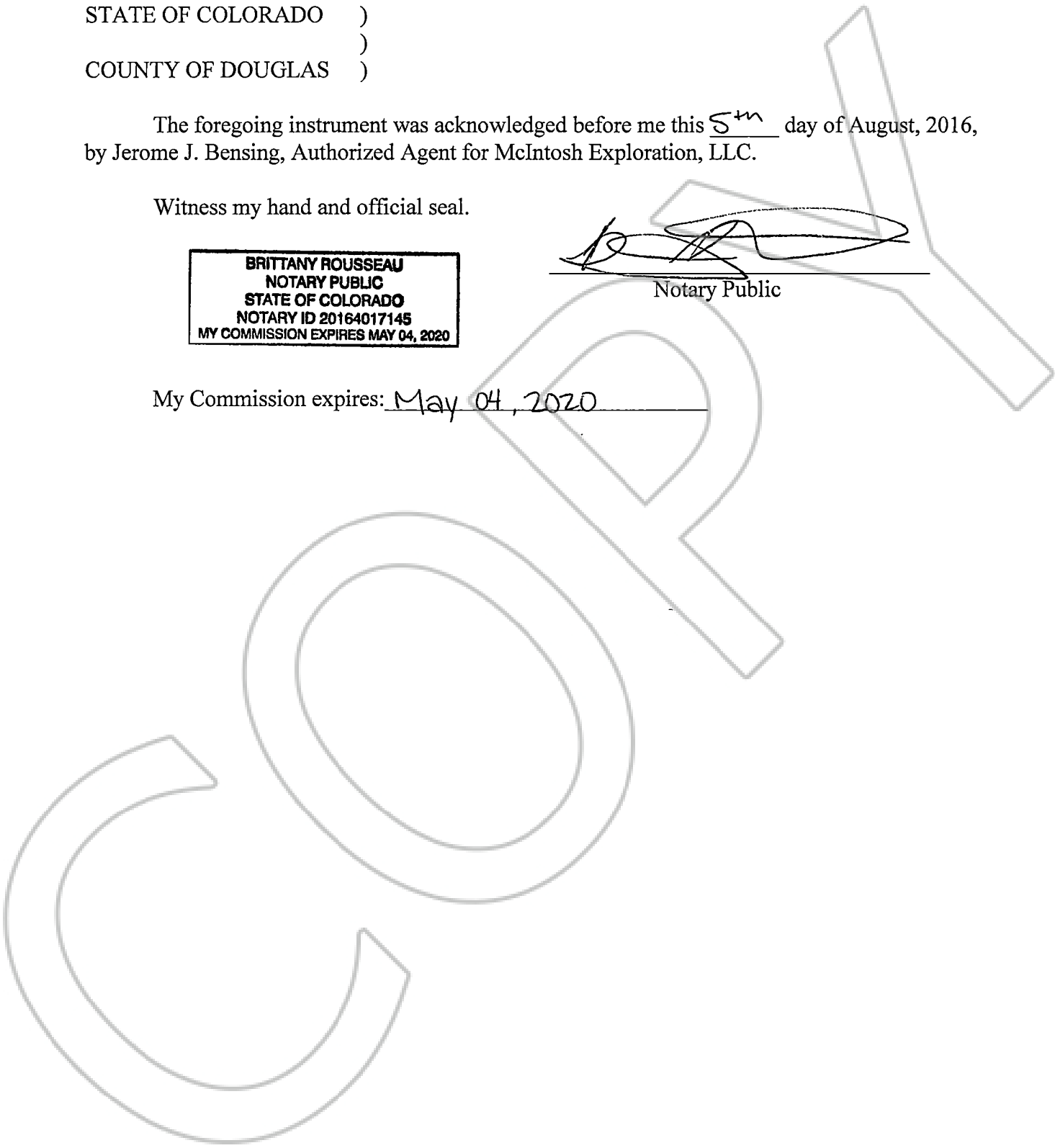
Witness my hand and official seal.





Notary Public

My Commission expires: May 04, 2020



**EXHIBIT A
McIntosh Exploration LLC Claims**

<u>Claim Name</u>	<u>Douglas County Document No.</u>	<u>Lyon County Document No.</u>	<u>BLM Serial No.</u>
Grand Tour 1		289812	NMC842830
Grand Tour 2		289813	NMC842831
Grand Tour 3		289814	NMC842832
Grand Tour 4		289815	NMC842833
Grand Tour 5		289816	NMC842834
Grand Tour 6		289817	NMC842835
Grand Tour 7		289818	NMC842836
Grand Tour 8		294214	NMC842837
Grand Tour 9		289820	NMC842838
Grand Tour 10		294215	NMC842839
Grand Tour 11		289822	NMC842840
Grand Tour 12		294216	NMC842841
Grand Tour 13		336877	NMC883656
Grand Tour 14		336878	NMC883657
Grand Tour 15		336879	NMC883658
Grand Tour 16		336880	NMC883659
Grand Tour 17	630539	336881	NMC883660
Grand Tour 18	630540		NMC883661
Grand Tour 19	630541		NMC883662
Grand Tour 20	630542	336882	NMC883663
Grand Tour 21		336883	NMC883664
Grand Tour 22	630543		NMC883665
Grand Tour 23	630544		NMC883666
Grand Tour 24	630545	336884	NMC883667
Grand Tour 25	630546	336885	NMC883668
Grand Tour 26		336886	NMC883669
Grand Tour 27		336887	NMC883670
Grand Tour 28		392195	NMC935456
Grand Tour 29		392196	NMC935457
Grand Tour 30		392197	NMC935458
Grand Tour 31		392198	NMC935459
Grand Tour 32		392199	NMC935460
Grand Tour 33		392200	NMC935461
Grand Tour 34		392201	NMC935462
Grand Tour 35		392202	NMC935463
Grand Tour 36		392203	NMC935464
Grand Tour 37		392204	NMC935465
Grand Tour 38		392205	NMC935466
Grand Tour 39		392206	NMC935467
Grand Tour 40		392207	NMC935468

EXHIBIT A
McIntosh Exploration LLC Claims

<u>Claim Name</u>	<u>Douglas County Document No.</u>	<u>Lyon County Document No.</u>	<u>BLM Serial No.</u>
Grand Tour 41		402782	NMC948324
Grand Tour 42		402783	NMC948325
Grand Tour 43		402784	NMC948326
Grand Tour 44		402785	NMC948327
Grand Tour 45	697630	402786	NMC948328
Grand Tour 46		402787	NMC948329
Grand Tour 47		402788	NMC948330
Grand Tour 48		402789	NMC948331
Grand Tour 49		402790	NMC948332
Grand Tour 50		402791	NMC948333
Grand Tour 51		402792	NMC948334
Grand Tour 52		402793	NMC948335
Grand Tour 53		402794	NMC948336
Grand Tour 54		402795	NMC948337
Grand Tour 55		402796	NMC948338