

**RESCISSION OF NOTICE OF DEFAULT  
AND ELECTION TO SELL**



KAREN ELLISON, RECORDER

37-153-31-81

A Portion of APN: 1319-30-644-063

**WHEN RECORDED, MAIL TO:**

STEWART TITLE  
3476 EXECUTIVE POINTE WAY #16  
CARSON CITY, NV 89706

WHEREAS, the undersigned did, on July 18, 2016, record as Document No. 0884566, in the Office of the County Recorder of Douglas County, Nevada, its Notice of Claim of Lien, by which the undersigned gave notice that it claimed to hold an assessment lien upon the following described property owned by MINH QUANG THAI and TIN KIM HUYNH, husband and wife as joint tenants with right of survivorship, situate in the County of Douglas, State of Nevada, more particularly described as follows:

See Exhibit 'A' attached hereto and incorporated herein by this reference.

WHEREAS, the undersigned caused that certain Notice of Default and Election to Sell to be recorded July 15, 2016 as Document Number in the Official Records of said County; and


WHEREAS, the undersigned wishes to rescind said Notice of Default and Election to Sell.

NOW, THEREFORE, the undersigned declares that upon the recording hereof in the Official Records of said County, the aforementioned Notice of Default and Election to Sell is rescinded, cancelled and withdrawn and shall be of no further force or effect.

Dated **September 1, 2016**

THE RIDGE TAHOE PROPERTY OWNERS'  
ASSOCIATION, a Nevada non-profit corporation  
BY: Resort Realty LLC, a Nevada Limited Liability  
Company, its Attorney-In-Fact

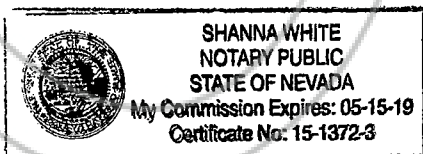
STATE OF NEVADA )


  
\_\_\_\_\_  
Dan Garrison, Authorized Signature

) SS

COUNTY OF DOUGLAS )

This instrument was acknowledged before me on 9.12.16 by Dan Garrison as the authorized signer of Resort Realty LLC, a Nevada Limited Liability Company as Attorney-In-Fact for The Ridge Tahoe Property Owners' Association, a Nevada non-profit corporation.



  
\_\_\_\_\_  
Notary Public

**EXHIBIT "A"**

**(37)**

**An undivided 1/102<sup>nd</sup> interest as tenants in common in and to that certain real property and improvements as follows: (A) An undivided 1/106<sup>th</sup> interest in and to Lot 37 as shown on Tahoe Village Unit No. 3 - 13<sup>th</sup> Amended Map, recorded December 31, 1991, as Document No. 268097, re-recorded as Document No. 269053, Official Records of Douglas County, State of Nevada, excepting therefrom Units 039 through 080 (inclusive) and Units 141 through 204 (inclusive) as shown on that certain Condominium Plan recorded July 14, 1988, as Document No. 182057; and (B) Unit No. 153 as shown and defined on said Condominium Plan; together with those easements appurtenant thereto and such easements described in the Fourth Amended and Restated Declaration of Time Share Covenants, Conditions and Restrictions for The Ridge Tahoe recorded February 14, 1984, as Document No. 096758, as amended, and in the Declaration of Annexation of The Ridge Tahoe Phase Five recorded August 18, 1988, as Document No. 184461, as amended, and as described in the Recitation of Easements Affecting the Ridge Tahoe recorded February 24, 1992, as Document No. 271619, and subject to said Declarations; with the exclusive right to use said interest in Lot 37 only, for one week every other year in the Even -numbered years in the Prime "Season" as defined in and in accordance with said Declarations.**

**A Portion of APN: 1319-30-644-061**