



KAREN ELLISON, RECORDER

**RESCISSION OF NOTICE OF DEFAULT
AND ELECTION TO SELL**

34-012-12-02

A Portion of APN: 1319-30-724-013

WHEN RECORDED, MAIL TO:

STEWART TITLE
3476 EXECUTIVE POINTE WAY #16
CARSON CITY , NV 89706

WHEREAS, the undersigned did, on June 13, 2016, record as Document No. 0882347, in the Office of the County Recorder of Douglas County, Nevada, its Notice of Claim of Lien, by which the undersigned gave notice that it claimed to hold an assessment lien upon the following described property owned by JESSE D. MITCHELL and ANDREA D. AVERY-MITCHELL, husband and wife as joint tenants with right of survivorship, situate in the County of Douglas, State of Nevada, more particularly described as follows:

See Exhibit 'A' attached hereto and incorporated herein by this reference.

WHEREAS, the undersigned caused that certain Notice of Default and Election to Sell to be recorded July 15, 2016 as Document Number 0884369 in the Official Records of said County; and


WHEREAS, the undersigned wishes to rescind said Notice of Default and Election to Sell.

NOW, THEREFORE, the undersigned declares that upon the recording hereof in the Official Records of said County, the aforementioned Notice of Default and Election to Sell is rescinded, cancelled and withdrawn and shall be of no further force or effect.

Dated **September 16, 2016**

THE RIDGE TAHOE PROPERTY OWNERS'
ASSOCIATION, a Nevada non-profit corporation
BY: Resort Realty LLC, a Nevada Limited Liability
Company, its Attorney-In-Fact

STATE OF NEVADA)

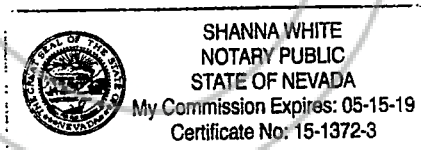



Dan Garrison, Authorized Signature

COUNTY OF DOUGLAS)

) SS

This instrument was acknowledged before me on 9.27.16 by Dan Garrison as the authorized signer of Resort Realty LLC, a Nevada Limited Liability Company as Attorney-In-Fact for The Ridge Tahoe Property Owners' Association, a Nevada non-profit corporation.





Notary Public

EXHIBIT "A"

(34)

An undivided 1/51st interest as tenants in common in and to that certain real property and improvements as follows: (A) An undivided 1/38th interest in and to Lot 34 as shown on Tahoe Village Unit No. 3 - 13th Amended Map, recorded December 31, 1991, as Document No. 268097, re-recorded as Document No. 269053, Official Records of Douglas County, State of Nevada, excepting therefrom Units 001 through 038 (inclusive) as shown on that certain Condominium Plan recorded June 22, 1987, as Document No. 156903; and (B) Unit No. 012 as shown and defined on said Condominium Plan; together with those easements appurtenant thereto and such easements described in the Fourth Amended and Restated Declaration of Time Share Covenants, Conditions and Restrictions for The Ridge Tahoe recorded February 14, 1984, as Document No. 096758, as amended, and in the Declaration of Annexation of The Ridge Tahoe recorded August 21, 1984, as Document No. 097150, as amended, by Documents recorded October 15, 1990, June 22, 1987 and November 10, 1987 as Document Nos. 236691, 156904 and 166130, and as described in the Recitation of Easements Affecting the Ridge Tahoe recorded February 24, 1992, as Document No. 271619, and subject to said Declarations; with the exclusive right to use said interest in the same unit type conveyed, in Lot 34 only, for one week each year in the Prime "Season" as defined in and in accordance with said Declarations.

A Portion of APN: 1319-30-724-013