

DOUGLAS COUNTY, NV

2016-890935

RPTT:\$0.00 Rec:\$16.00

\$16.00 Pgs=3

11/18/2016 02:08 PM

STEWART TITLE VACATION OWNERSHIP

KAREN ELLISON, RECORDER

E05

<b>A.P.N. #</b>	A ptn of 1319-30-644-085
<b>R.P.T.T.</b>	\$ -0- (#5)
<b>Escrow No.</b>	20161437- TS/AH
<b>Recording Requested By:</b>	
<b>Stewart Vacation Ownership</b>	
<b>Mail Tax Statements To:</b>	
Ridge Tahoe P.O.A. P.O. Box 5790 Stateline, NV 89449	
<b>When Recorded Mail To:</b>	
Jesse S. Fisher and Kelley E. Fisher 1978 Fisher Rd. Modesto, CA 95358	

### GRANT, BARGAIN, SALE DEED

THIS INDENTURE WITNESSETH: That

**THOMAS LYNN MORRISON and GLORIA SUSAN MORRISON**, as Trustees of **THE THOMAS LYNN MORRISON AND GLORIA SUSAN MORRISON JOINT LIVING TRUST**, dated March 13, 2012

for valuable consideration, the receipt of which is hereby acknowledged, does hereby Grant, Bargain Sell and Convey to

**JESSE S. FISHER and KELLEY E. FISHER**, husband and wife as joint tenants with right of survivorship


and to the heirs and assigns of such Grantee forever, all that real property situated in the unincorporated area County of Douglas, State of Nevada, bounded and described as follows:

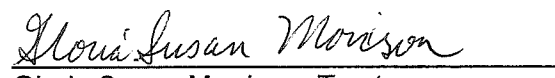
The Ridge Tahoe, Plaza Building, Prime Season, Account #37-175-12-01, Stateline, NV 89449. See Exhibit "A" attached hereto and by this reference made a part hereof.

Together with all and singular the tenements, hereditaments and appurtenances thereunto belonging or in anywise appertaining, and any reversions, remainders, rents, issues or profits thereof.

Dated: 11/14/16

THE THOMAS LYNN MORRISON AND  
GLORIA SUSAN MORRISON JOINT  
LIVING TRUST

  
Thomas Lynn Morrison, Trustee

  
Gloria Susan Morrison, Trustee

**ACKNOWLEDGMENT**

A notary public or other officer completing this certificate verifies only the identity of the individual who signed the document to which this certificate is attached, and not the truthfulness, accuracy, or validity of that document.

State of California  
County of Sacramento

On November 14, 2016 before me, E. Y. Valdez, Notary Public  
(insert name and title of the officer)

personally appeared THOMAS LYNN MORRISON and GLORIA SUSAN MORRISON,  
who proved to me on the basis of satisfactory evidence to be the person(s) whose name(s) is/are  
subscribed to the within instrument and acknowledged to me that he/she/they executed the same in  
his/her/their authorized capacity(ies), and that by his/her/their signature(s) on the instrument the  
person(s), or the entity upon behalf of which the person(s) acted, executed the instrument.


I certify under PENALTY OF PERJURY under the laws of the State of California that the foregoing  
paragraph is true and correct.

WITNESS my hand and official seal.

Signature

E. Y. Valdez

(Seal)



**EXHIBIT "A"**

**(37)**

**An undivided 1/51st interest as tenants in common in and to that certain real property and improvements as follows: (A) An undivided 1/106<sup>th</sup> interest in and to Lot 37 as shown on Tahoe Village Unit No. 3 - 13<sup>th</sup> Amended Map, recorded December 31, 1991, as Document No. 268097, re-recorded as Document No. 269053, Official Records of Douglas County, State of Nevada, excepting therefrom Units 039 through 080 (inclusive) and Units 141 through 204 (inclusive) as shown on that certain Condominium Plan recorded July 14, 1988, as Document No. 182057; and (B) Unit No. 175 as shown and defined on said Condominium Plan; together with those easements appurtenant thereto and such easements described in the Fourth Amended and Restated Declaration of Time Share Covenants, Conditions and Restrictions for The Ridge Tahoe recorded February 14, 1984, as Document No. 096758, as amended, and in the Declaration of Annexation of The Ridge Tahoe Phase Five recorded August 18, 1988, as Document No. 184461, as amended, and as described in the Recitation of Easements Affecting the Ridge Tahoe recorded February 24, 1992, as Document No. 271619, and subject to said Declarations; with the exclusive right to use said interest in Lot 37 only, for one week each year in the Prime "Season" as defined in and in accordance with said Declarations.**

**A Portion of APN: 1319-30-644-085**

**This document is recorded as an  
ACCOMMODATION ONLY and without liability  
for the consideration therefore, or as to the  
validity or sufficiency of said instrument, or  
for the effect of such recording on the title of  
the property involved.**

**STATE OF NEVADA  
DECLARATION OF VALUE**

1. Assessor Parcel Number(s)

- a) A ptn of 1319-30-644-085
- b) \_\_\_\_\_
- c) \_\_\_\_\_
- d) \_\_\_\_\_

FOR RECORDER'S OPTIONAL USE ONLY	
Document/Instrument No.	_____
Book _____	Page _____
Date of Recording:	_____
Notes:	_____

2. Type of Property

- a)  Vacant Land
- b)  Single Family Residence
- c)  Condo/Twnhse
- d)  2-4 Plex
- e)  Apartment Bldg.
- f)  Commercial/Industrial
- g)  Agricultural
- h)  Mobile Home
- i)  Other Timeshare

3. Total Value/Sales Price of Property

Deed in Lieu of Foreclosure Only (Value of Property) ( \_\_\_\_\_ )  
 Transfer Tax Value \_\_\_\_\_ \$0.00  
 Real Property Transfer Tax Due: \_\_\_\_\_ \$0.00

**4. If Exemption Claimed:**

- a. Transfer Tax Exemption, per NRS 375.090, Section: #5  
 Transfer property to daughter and her husband for no consideration
- b. Explain Reason for Exemption: \_\_\_\_\_

5. Partial Interest: Percentage being transferred: 100 %

The undersigned declares and acknowledges, under penalty of perjury, pursuant to NRS 375.060 and NRS 375.110 that the information provided is correct to the best of their information and belief, and can be supported by documentation if called upon to substantiate the information provided herein. Furthermore, the disallowance of any claimed exemption or other determination of additional tax due, may result in a penalty of 10% of the tax due plus interest at 1% per month.

**Pursuant to NRS 375.030, the Buyer and Seller shall be jointly and severally liable for any additional amount owed.**

Signature: *Thomas L. Morrison* Capacity: Grantor  
 Thomas L. Morrison

Signature: \_\_\_\_\_ Capacity: Grantee  
Jesse S. Fisher

**SELLER (GRANTOR) INFORMATION**

Print Name: Thomas L. Morrison  
 Address: 8833 Mountbatten Way  
 City/State/Zip Elk Grove, CA 95624

**BUYER (GRANTEE) INFORMATION**

Print Name: Jesse S. Fisher  
 Address: 1978 Fisher Rd.  
 City/State/Zip Modesto, CA 95358

**COMPANY/PERSON REQUESTING RECORDING (required if not the Seller or Buyer)**

Company Name: Stewart Vacation Ownership Escrow No 20161437- TS/AH  
 Address: 3476 Executive Pointe Way #16  
 City Carson City State: NV Zip 89706