

**RELEASE AND DISCHARGE OF  
CLAIM OF LIEN**



00046614201608909950020024

KAREN ELLISON, RECORDER

32-119-21-01

A Portion of APN: 1319-30-722-020

**WHEN RECORDED, MAIL TO:**

STEWART TITLE

3476 EXECUTIVE POINTE WAY #16

CARSON CITY, NV 89706

The undersigned did, on June 22, 2016, recorded as Document No. 0883003, in the Office of the County Recorder of Douglas County, Nevada, its Notice of Claim of Lien, by which the undersigned gave notice that it claimed to hold an assessment lien upon the following described property owned by A. E. RICCI and PATRICIA RICCI, husband and wife as joint tenants with right of survivorship, and not as tenants in common, situate in the County of Douglas, State of Nevada, more particularly described as follows:

See Exhibit 'A' attached hereto and incorporated herein by this reference.

NOW, THEREFORE, for valuable consideration, the undersigned does by these presents release, satisfy and discharge said lien claimed on the above-described property by reason of such recorded lien claim.


Dated **October 13, 2016**

THE RIDGE TAHOE PROPERTY OWNERS'  
ASSOCIATION, a Nevada non-profit corporation  
BY: Resort Realty LLC, a Nevada Limited Liability  
Company, its Attorney-In-Fact


STATE OF NEVADA )


) SS

COUNTY OF DOUGLAS )

  
Dan Garrison, Authorized Signature

This instrument was acknowledged before me on 10/27/16 by Dan Garrison the authorized signer of Resort Realty LLC, a Nevada Limited Liability Company as Attorney-In-Fact for The Ridge Tahoe Property Owners' Association, a Nevada non-profit corporation.



  
Notary Public

**EXHIBIT "A"**

**(32)**

**An undivided 1/51st interest as tenants in common in and to that certain real property and improvements as follows: (A) An undivided 1/20<sup>th</sup> interest in and to Lot 32 as shown on Tahoe Village Unit No. 3 - 13<sup>th</sup> Amended Map, recorded December 31, 1991, as Document No. 268097, re-recorded as Document No. 269053, Official Records of Douglas County, State of Nevada, excepting therefrom Units 101 through 120 (inclusive) as shown on Tahoe Village Unit No. 3, Fifth Amended Map, recorded October 29, 1981, as Document No. 61612, as corrected by Certificate of Amendment recorded November 23, 1981, as Document No. 62661; and (B) Unit No. 119 as shown and defined on said last mentioned map as corrected by said Certificate of Amendment; together with those easements appurtenant thereto and such easements described in the Fourth Amended and Restated Declaration of Time Share Covenants, Conditions and Restrictions for The Ridge Tahoe recorded February 14, 1984, as Document No. 096758, as amended, and as described in the Recitation of Easements Affecting the Ridge Tahoe recorded February 24, 1992, as Document No. 271619, and subject to said Declarations; with the exclusive right to use said interest in Lots 31, 32 or 33 only, for one week each year in the Swing "Season" as defined in and in accordance with said Declarations.**

**A Portion of APN: 1319-30-722-020**