

DOUGLAS COUNTY, NV 2017-893239
Rec:\$15.00
\$15.00 Pgs=2 01/11/2017 10:49 AM
FIRST AMERICAN TITLE PASEO VERDE
KAREN ELLISON, RECORDER

WHEN RECORDED MAIL TO:

Grandview Douglas, LLC
1920 Standiford Avenue, # 1
Modesto, California 95350

APN: 1320-23-002-028

PARTIAL RECONVEYANCE

KNOW ALL MEN BY THESE PRESENTS:


THAT, WHEREAS, FIRST AMERICAN TITLE INSURANCE COMPANY, Trustee under the Deed of Trust executed by Grandview Douglas, LLC, a Nevada limited liability company as Trustor, and recorded December 27, 2011 as Document No. 794813, in the office of the County Recorder of Douglas County, Nevada, having been duly requested to quitclaim and reconvey that portion of the real property covered by said Deed of Trust, hereinafter particularly described, in compliance with said request, and the payment of its fees in the premises, receipt of which is hereby acknowledged. **DOES HEREBY QUITCLAIM AND RECONVEY** to the person or persons legally entitled thereto, but without warranty, the real property described as:

See Exhibit A Attached

The remaining property mentioned in said Deed of Trust shall continue to be held by said trustee under the terms thereof, and this reconveyance shall not affect the personal liability of any person for the unpaid portion of the indebtedness mentioned as secured thereby.


IN WITNESS WHEREOF, said FIRST AMERICAN TITLE INSURANCE COMPANY, a Nebraska Corporation as such Trustee has caused its corporate name to be affixed by its Officer, thereto duly authorized, this 12th day of December, 2016

First American Title Insurance Company as Trustee

By: 
Russell M Dalton, Vice President

STATE OF NEVADA)
) :ss.
COUNTY OF CLARK)

This instrument was acknowledged before me on 12-22-16
by Russell M Dalton, Vice President of First American Title Insurance Company, a Nebraska corporation


Notary Public
My commission expires: 11-7-20


 ROBIN DUCCINI
NOTARY PUBLIC
STATE OF NEVADA
COUNTY OF CLARK
My Comm. Expires: 11-07-2020
Certificate No: 08-04127-1

EXHIBIT "A"

PARCEL 1:

LOT 50 AS SHOWN ON THE MAP (PD 99-12-01) OF GRANDVIEW ESTATES, PHASE 1, FILED IN THE OFFICE OF THE DOUGLAS COUNTY RECORDER ON JANUARY 6, 2003, FILE NO. 562908.

PARCEL 2:

A NON-EXCLUSIVE STORMWATER DRAINAGE EASEMENT AS SET FORTH IN GRANT OF STORMWATER DRAINAGE EASEMENT AND MAINTENANCE AGREEMENT DATED JUNE 27, 2011, RECORDED JULY 22, 2011 AS INSTRUMENT NO. 786781 OF OFFICIAL RECORDS.

