

DOUGLAS COUNTY, NV

2017-895011

RPTT:\$7.80 Rec:\$16.00

\$23.80 Pgs=3

02/21/2017 03:32 PM

STEWART TITLE VACATION OWNERSHIP

KAREN ELLISON, RECORDER

<b>A.P.N. #</b>	A ptn of 1319-30-644-060
<b>R.P.T.T.</b>	\$ 7.80
<b>Escrow No.</b>	20170091- TS/AH
<b>Recording Requested By:</b>	
<b>Stewart Vacation Ownership</b>	
<b>Mail Tax Statements To:</b>	
Ridge Tahoe P.O.A. P.O. Box 5790 Stateline, NV 89449	
<b>When Recorded Mail To:</b>	
Mark Fortie and Vickie Fortie 9121 Fonteyn Ct. Santee, CA 92021	

### GRANT, BARGAIN, SALE DEED

THIS INDENTURE WITNESSETH: That

**GEORGE E. CONNAUGHTON, JR.** and **KATHLEEN L. CONNAUGHTON**, husband and wife for valuable consideration, the receipt of which is hereby acknowledged, does hereby Grant, Bargain Sell and Convey to


**MARK/FORTIE** and **VICKIE/FORTIE**, Trustees of the **FORTIE REVOCABLE TRUST**, dated **April 11, 2000**  
**RANDALL**                      **JEAN**


and to the heirs and assigns of such Grantee forever, all that real property situated in the unincorporated area County of Douglas, State of Nevada, bounded and described as follows:

The Ridge Tahoe, Plaza Building, Prime Season, Account #3715227A, Stateline, NV 89449 See Exhibit "A" attached hereto and by this reference made a part hereof.

Together with all and singular the tenements, hereditaments and appurtenances thereunto belonging or in anywise appertaining, and any reversions, remainders, rents, issues or profits thereof.

Dated: 2/21/2017

  
George E. Connaughton Jr.

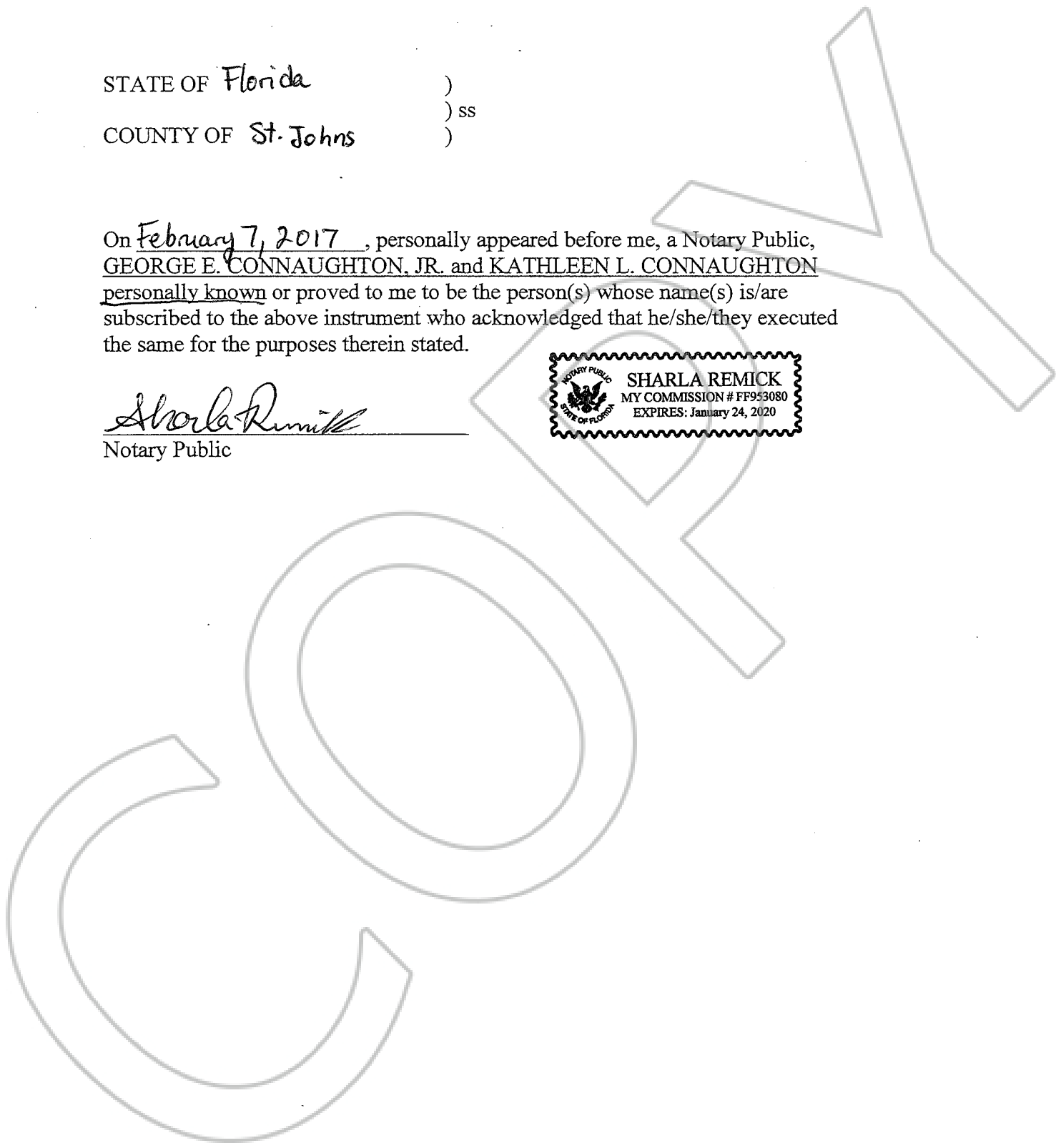
  
Kathleen L. Connaughton

This document is recorded as an **ACCOMMODATION ONLY** and without liability for the consideration therefore, or as to the validity or sufficiency of said instrument, or for the effect of such recording on the title of the property involved.

STATE OF Florida )  
 ) ss  
COUNTY OF St. Johns )

On February 7, 2017, personally appeared before me, a Notary Public,  
GEORGE E. CONNAUGHTON, JR. and KATHLEEN L. CONNAUGHTON  
personally known or proved to me to be the person(s) whose name(s) is/are  
subscribed to the above instrument who acknowledged that he/she/they executed  
the same for the purposes therein stated.

Sharla Remick  
Notary Public



**EXHIBIT "A"**

**(37)**

**An undivided 1/51st interest as tenants in common in and to that certain real property and improvements as follows: (A) An undivided 1/106<sup>th</sup> interest in and to Lot 37 as shown on Tahoe Village Unit No. 3 - 13<sup>th</sup> Amended Map, recorded December 31, 1991, as Document No. 268097, re-recorded as Document No. 269053, Official Records of Douglas County, State of Nevada, excepting therefrom Units 039 through 080 (inclusive) and Units 141 through 204 (inclusive) as shown on that certain Condominium Plan recorded July 14, 1988, as Document No. 182057; and (B) Unit No. 152 as shown and defined on said Condominium Plan; together with those easements appurtenant thereto and such easements described in the Fourth Amended and Restated Declaration of Time Share Covenants, Conditions and Restrictions for The Ridge Tahoe recorded February 14, 1984, as Document No. 096758, as amended, and in the Declaration of Annexation of The Ridge Tahoe Phase Five recorded August 18, 1988, as Document No. 184461, as amended, and as described in the Recitation of Easements Affecting the Ridge Tahoe recorded February 24, 1992, as Document No. 271619, and subject to said Declarations; with the exclusive right to use said interest in Lot 37 only, for one week each year in the Prime "Season" as defined in and in accordance with said Declarations.**

**A Portion of APN: 1319-30-644-060**

**STATE OF NEVADA  
DECLARATION OF VALUE**

1. Assessor Parcel Number(s)

- a) A ptn of 1319-30-644-060
- b) \_\_\_\_\_
- c) \_\_\_\_\_
- d) \_\_\_\_\_

**FOR RECORDER'S OPTIONAL USE ONLY**

Document/Instrument No. \_\_\_\_\_  
 Book \_\_\_\_\_ Page \_\_\_\_\_  
 Date of Recording: \_\_\_\_\_  
 Notes: \_\_\_\_\_

2. Type of Property

- a)  Vacant Land
- b)  Single Family Residence
- c)  Condo/Twnhse
- d)  2-4 Plex
- e)  Apartment Bldg.
- f)  Commercial/Industrial
- g)  Agricultural
- h)  Mobile Home
- i)  Other Timeshare

3. Total Value/Sales Price of Property \_\_\_\_\_ \$2,000.00

Deed in Lieu of Foreclosure Only (Value of Property) ( \_\_\_\_\_ )

Transfer Tax Value \_\_\_\_\_ \$2,000.00

Real Property Transfer Tax Due: \_\_\_\_\_ \$7.80

**4. If Exemption Claimed:**

- a. Transfer Tax Exemption, per NRS 375.090, Section: \_\_\_\_\_
- b. Explain Reason for Exemption: \_\_\_\_\_

5. Partial Interest: Percentage being transferred: 100 %

The undersigned declares and acknowledges, under penalty of perjury, pursuant to NRS 375.060 and NRS 375.110 that the information provided is correct to the best of their information and belief, and can be supported by documentation if called upon to substantiate the information provided herein. Furthermore, the disallowance of any claimed exemption or other determination of additional tax due, may result in a penalty of 10% of the tax due plus interest at 1% per month.

**Pursuant to NRS 375.030, the Buyer and Seller shall be jointly and severally liable for any additional amount owed.**

Signature: *George E. Connaughton Jr.* Capacity: Grantor  
 George E. Connaughton Jr.

Signature: \_\_\_\_\_ Capacity: Grantee  
 Mark Fortie, Trustee

**SELLER (GRANTOR) INFORMATION**

Print Name: George E. Connaughton Jr.  
 Address: 3800 Laurel St.  
St. Augustine, FL 32084-  
 City/State/Zip 9032

**BUYER (GRANTEE) INFORMATION**

Print Name: Mark Fortie, Trustee  
 Address: 9121 Fonteyn Ct.  
Santee, CA 92071  
 City/State/Zip \_\_\_\_\_

**COMPANY/PERSON REQUESTING RECORDING (required if not the Seller or Buyer)**

Company Name: Stewart Vacation Ownership Escrow No 20170091- TS/AH  
 Address: 3476 Executive Pointe Way #16  
 City Carson City State: NV Zip 89706