

A portion of APN: 1319-30-643-001
RPTT \$ 1.95 / #28-001-33-01 / 20170766

GRANT, BARGAIN, SALE DEED

THIS INDENTURE, made **May 31, 2017**
Between **LARRY Morgan and Courtney Morgan**,
husband and wife as joint tenants with rights of survivorship,
Grantor, and **Resorts West Vacation Club**,
a Nevada nonprofit corporation Grantee;

WITNESSETH:

That Grantor, in consideration for the sum of \$10.00, lawful money of the United States of America and other good and valuable consideration, paid to Grantor by Grantee, the receipt whereof is hereby acknowledged, does by these presents, grant bargain and sell unto the Grantee and Grantee's heirs and assigns, all that certain property located and situated in Douglas County, State of Nevada, more particularly described on (Exhibit "A") the Proper legal description will be attached by the escrow company, Stewart Vacation Ownership Title Agency, Inc. and incorporated herein by this reference;


TOGETHER with the tenements, hereditament and appurtenances there unto belonging or appertaining and the reversion and reversions, remainder and remainders, rents, issues and profits thereof;

TO HAVE AND TO HOLD all and singular the premises, together with appurtenances, unto the said Grantee and Grantee's assigns forever.

IN WITNESS WHEREOF, the Grantor has executed this conveyance the day and year first above written.

STATE OF NEVADA)
COUNTY OF DOUGLAS) SS

Grantor:




LARRY E. MORGAN JR.




COURTNEY MORGAN

This instrument was acknowledged before me on 5/31/17 by LARRY E. MORGAN JR. and COURTNEY MORGAN



Notary Public



WHEN RECORDED MAIL TO
Resorts West Vacation Club
P.O. Box 5790
Stateline, NV 89449

MAIL TAX STATEMENTS TO:
Ridge Tahoe Property Owner's Association
P.O. Box 5790
Stateline, NV 89449

EXHIBIT "A"

(28)

An undivided 1/51st interest as tenants in common in and to that certain real property and improvements as follows: (A) An undivided 1/50th interest in and to Lot 28 as shown on Tahoe Village Unit No. 3 - 13th Amended Map, recorded December 31, 1991, as Document No. 268097, re-recorded as Document No. 269053, Official Records of Douglas County, State of Nevada, excepting therefrom Units 1 through 50 (inclusive) as shown on said map; and (B) Unit No. 001 as shown and defined on said map; together with those easements appurtenant thereto and such easements described in the Fourth Amended and Restated Declaration of Time Share Covenants, Conditions and Restrictions for The Ridge Tahoe recorded February 14, 1984, as Document No. 096758, as amended, and in the Declaration of Annexation of The Ridge Tahoe Phase Six, recorded December 18, 1990, as Document No. 241238, as amended by Amended Declaration of Annexation of The Ridge Tahoe Phase Six, recorded February 25, 1992, as Document No. 271727, and as described in the Recitation of Easements Affecting the Ridge Tahoe recorded February 24, 1992, as Document No. 271619, and subject to said Declarations; with the exclusive right to use said interest, in Lot 28 only, for one week each year in accordance with said Declarations.

A Portion of APN: 1319-30-643-001

State of Nevada Declaration of Value

FOR RECORDERS OPTIONAL USE ONLY
Document/Instrument #:
Book: Page:
Date of Recording:
Notes:

- 1. Assessor Parcel Number(s)
a) A ptn of 1319-30-643-001
b)
c)
d)

- 2. Type of Property
a) [] Vacant Land b) [] Single Fam.Res.
c) [] Condo/Twnhse d) [] 2 - 4 Plex
e) [] Apt. Bldg. f) [] Comm'l/Ind'l
g) [] Agricultural h) [] Mobile Home
i) [x] Other Timeshare

3. Total Value / Sales Price of Property: \$ 500.00
Deed in Lieu of Foreclosure Only (value of property) \$
Transfer Tax Value: \$ 500.00
Real Property Transfer Tax Due: \$ 1.95

- 4. If Exemption Claimed:
a. Transfer Tax Exemption, per NRS 375.090, Section:
b. Explain Reason for Exemption:

5. Partial Interest: Percentage being transferred: N/A %

The undersigned declares and acknowledges, under penalty of perjury, pursuant to NRS 375.060 and NRS 375.110, that the information provided is correct to the best of their information and belief, and can be supported by documentation if called upon to substantiate the information provided herein. Furthermore, the disallowance of any claimed exemption, or other determination of additional tax due, may result in a penalty of 10% of the tax due plus interest at 1 1/2% per month.

Pursuant to NRS 375.030, the Buyer and Seller shall be jointly and severally liable for any additional amount owed.

Signature Capacity Seller
Signature Capacity Seller

SELLER (GRANTOR) INFORMATION (REQUIRED)

BUYER (GRANTEE) INFORMATION (REQUIRED)

Print Name: LARRY E. MORGAN JR.
Address: 14551 TORREY PINES
City: AUBURN State: CA Zip: 95602

Print Name: Resorts West Vacation Club
Address: P.O. Box 5790
City: Stateline State: NV Zip: 89449

COMPANY/ PERSON REQUESTING RECORDING (REQUIRED IF NOT THE SELLER OR BUYER)

Print Name: Stewart Vacation Ownership Title Agency, Inc. Escrow #: 20170766
Address: 3476 Executive Pointe Way #16
City: Carson City State: NV Zip: 89706