

AFTER RECORDING, RETURN TO:
First American Title Insurance Company
10011 S. Centennial Parkway #340
Sandy, UT 84070
Reference Number: 17018011-18011 - Waterloo Center LLC
1220-04-501-006


SUBSTITUTION OF TRUSTEE

First American Title Insurance Company, authorized to conduct business in the State of Nevada, is hereby appointed successor Trustee under that certain Trust Deed recorded in Douglas County, State of Nevada, described as follows:

Beneficiary: First Independent Bank of Nevada, a Division of Western Alliance Bank
Trustor(s) Waterloo Center, LLC a Nevada Limited Liability Company
Recording Date: 11/21/2007
Document #: 0713568 Book: 1107 Page: 5944
Legal Description:
See the attached Exhibit A.


Dated 8/25/2017
Alliance Bank

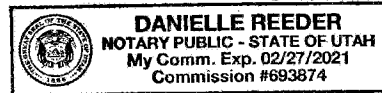
First Independent Bank of Nevada, a Division of Western

By 
Lori Whitehead, Authorized Agent
by Power of Attorney dated 08/03/2015

State of UT)
County of Salt Lake)

On this 8/25/2017, personally appeared before me Lori Whitehead, who being duly sworn, did say that he is an Authorized Agent, and that said instrument was signed in behalf of said Company.


Danielle Reeder - Notary Public
Commission Number: 693874
Commission Expires: 2/27/2021



Order No.: 07000710-RR

EXHIBIT A

All that certain real property situate in the County of Douglas, State of Nevada, described as follows:

PARCEL 1:

Portions of that certain property within Douglas County, Nevada situate in Section 4, Township 12 North, Range 20 East, M.D.M., as shown as Parcel B on Record of Survey recorded December 13, 2005 as Document No. 663320, in Official Records, described as follows:

Commencing at the most southerly point of said Parcel B;
Thence N 44°20'17" W, a distance of 116.63 feet;
Thence N 48°25'33" W, a distance of 262.19 feet;
Thence N 27°03'34" W, a distance of 159.20 feet;
Thence N 11°51'40" W, a distance of 303.15 feet;
Thence N 00°29'47" E, a distance of 222.90 feet;
Thence N 58°37'17" E, a distance of 42.65 feet;
Thence along the Southwesterly line of US Highway S 50°18'53" E, a distance of 604.25 feet;
Thence S 39°26'27" W, a distance of 279.70 feet;
Thence S 50°00'45" E, a distance of 305.61 feet;
Thence S 45°39'43" W along the Northwesterly right-of-way line of Waterloo Lane a distance of 214.13 feet to the point of beginning.

Basis of bearing is Nevada State Plane Coordinates, West Zone, NAD 83/94.

Reference is hereby made to that Record of Survey Map for Boundary Line Adjustment recorded on December 13, 2005 as Document No. 663320, Official Records.

Document Number 0712717, in Book 1107, at Page 2103 is provided pursuant to the requirements of Section 1.NRS 111.312

PARCEL 2:

Non-exclusive reciprocal easements for access, ingress and egress over all paved driveways, roadways and walkways, and easement for slope, water detention and drainage facilities, water mains, sewers and other utility facilities as set forth in that certain Reciprocal Easement Agreement with Covenants, Conditions and Restrictions recorded in the office of the Douglas County Recorder, State of Nevada on January 27, 2006 in Book 0106 at Page 9295 as Document No. 666674, Official Records, and as amended on June 29, 2006 in Book 0606 at Page 10661 as document No. 678417, Official Records.