

**RELEASE AND DISCHARGE OF
 CLAIM OF LIEN**



KAREN ELLISON, RECORDER

37-063-39-02

A Portion of APN: 1319-30- *644-028*

WHEN RECORDED, MAIL TO:

STEWART TITLE
 3476 EXECUTIVE POINTE WAY #16
 CARSON CITY, NV 89706

The undersigned did, on June 19, 2017, recorded as Document No. 0902496, in the Office of the County Recorder of Douglas County, Nevada, its Notice of Claim of Lien, by which the undersigned gave notice that it claimed to hold an assessment lien upon the following described property owned by JOHN P. DEBENE and LYNN A. DEBENE, husband and wife as joint tenants with right of survivorship, situate in the County of Douglas, State of Nevada, more particularly described as follows:


See Exhibit 'A' attached hereto and incorporated herein by this reference.

NOW, THEREFORE, for valuable consideration, the undersigned does by these presents release, satisfy and discharge said lien claimed on the above-described property by reason of such recorded lien claim.

Dated **August 24, 2017**

THE RIDGE TAHOE PROPERTY OWNERS'
 ASSOCIATION, a Nevada non-profit corporation
 BY: Resort Realty LLC, a Nevada Limited Liability
 Company, its Attorney-In-Fact

STATE OF NEVADA)

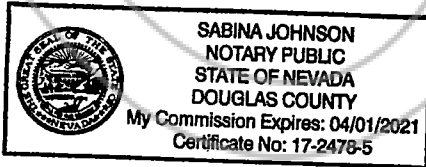



Sam Slack, Authorized Signature

COUNTY OF DOUGLAS)

) SS

This instrument was acknowledged before me on 9/15/17 by Sam Slack the authorized signer of Resort Realty LLC, a Nevada Limited Liability Company as Attorney-In-Fact for The Ridge Tahoe Property Owners' Association, a Nevada non-profit corporation.





 Notary Public

EXHIBIT "A"

(37)

An undivided 1/51st interest as tenants in common in and to that certain real property and improvements as follows: (A) An undivided 1/106th interest in and to Lot 37 as shown on Tahoe Village Unit No. 3 - 13th Amended Map, recorded December 31, 1991, as Document No. 268097, re-recorded as Document No. 269053, Official Records of Douglas County, State of Nevada, excepting therefrom Units 039 through 080 (inclusive) and Units 141 through 204 (inclusive) as shown on that certain Condominium Plan recorded July 14, 1988, as Document No. 182057; and (B) Unit No. 063 as shown and defined on said Condominium Plan; together with those easements appurtenant thereto and such easements described in the Fourth Amended and Restated Declaration of Time Share Covenants, Conditions and Restrictions for The Ridge Tahoe recorded February 14, 1984, as Document No. 096758, as amended, and in the Declaration of Annexation of The Ridge Tahoe Phase Five recorded August 18, 1988, as Document No. 184461, as amended, and as described in the Recitation of Easements Affecting the Ridge Tahoe recorded February 24, 1992, as Document No. 271619, and subject to said Declarations; with the exclusive right to use said interest in Lot 37 only, for one week each year in the Swing "Season" as defined in and in accordance with said Declarations.

A Portion of APN: 1319-30-644-028