

**RESCISSION OF NOTICE OF DEFAULT  
AND ELECTION TO SELL**



KAREN ELLISON, RECORDER

16-009-30-71

A Portion of APN: 1319-30-712-001

**WHEN RECORDED, MAIL TO:**

STEWART TITLE  
3476 EXECUTIVE POINTE WAY #16  
CARSON CITY, NV 89706

WHEREAS, the undersigned did, on June 19, 2017, record as Document No. 0900224, in the Office of the County Recorder of Douglas County, Nevada, its Notice of Claim of Lien, by which the undersigned gave notice that it claimed to hold an assessment lien upon the following described property owned by Bertrand H. Barrow Jr. and Amanda J. Barrow, husband and wife as joint tenants with right of survivorship, situate in the County of Douglas, State of Nevada, more particularly described as follows:

See Exhibit 'A' attached hereto and incorporated herein by this reference.

WHEREAS, the undersigned caused that certain Notice of Default and Election to Sell to be recorded July 20, 2017 as Document Number 0901638 in the Official Records of said County; and


WHEREAS, the undersigned wishes to rescind said Notice of Default and Election to Sell.

NOW, THEREFORE, the undersigned declares that upon the recording hereof in the Official Records of said County, the aforementioned Notice of Default and Election to Sell is rescinded, cancelled and withdrawn and shall be of no further force or effect.

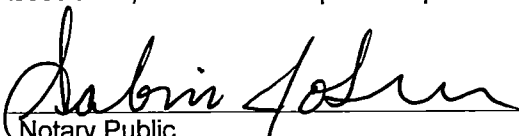
Dated August 16, 2017

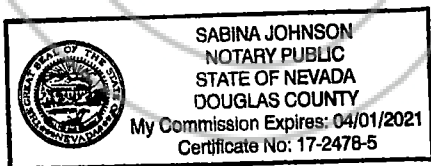
THE RIDGE POINTE PROPERTY OWNERS'  
ASSOCIATION, a Nevada non-profit corporation  
BY: Resort Realty LLC, a Nevada Limited Liability  
Company, its Attorney-In-Fact

STATE OF NEVADA )  
) ) SS  
COUNTY OF DOUGLAS )

  
\_\_\_\_\_  
Sam Slack, Authorized Signature

This instrument was acknowledged before me on 9/5/17 by Sam Slack as the authorized signer of Resort Realty LLC, a Nevada Limited Liability Company as Attorney-In-Fact for The Ridge Pointe Property Owners' Association, a Nevada non-profit corporation.

  
\_\_\_\_\_  
Notary Public



**EXHIBIT "A"**

**(160)**

**A timeshare estate comprised of an undivided interest as tenants in common in and to that certain real property and improvements as follows: An undivided 1/1326<sup>th</sup> interest in and to Lot 160 as designated on TAHOE VILLAGE UNIT No. 1 - 14<sup>th</sup> AMENDED MAP, recorded September 16, 1996, as Document No. 396458, in Book 996, at Page 2133, Official Records, Douglas County, Nevada, EXCEPTING THEREFROM that certain real property described as follows: Beginning at the Northeast corner of Lot 160; thence South 31°11'12" East, 81.16 feet; thence South 58°48'39" West, 57.52 feet; thence North 31°11'12" West, 83.00 feet; thence along a curve concave to the Northwest with a radius of 180 feet, a central angle of 18°23'51", an arc length of 57.80 feet, the chord of said curve bears North 60°39'00" East, 57.55 feet to the Point of Beginning. Containing 4,633 square feet, more or less, as shown on that Boundary Line Adjustment Map recorded as Document No. 0463765; together with those easements appurtenant thereto and such easements and use rights described in the Declaration of Timeshare Covenants, Conditions and Restrictions for THE RIDGE POINTE recorded November 5, 1997, as Document No. 0425591, and as amended on March 19, 1999 as Document No. 0463766, and subject to said Declaration; with the exclusive right to use said interest, in Lot 160 only, for one Use Period each year in accordance with said Declaration.**

**A Portion of APN: 1319-30-712-001**