

**RELEASE AND DISCHARGE OF  
CLAIM OF LIEN**



KAREN ELLISON, RECORDER

28-040-41-01

A Portion of APN: 1319-30- 643-048

**WHEN RECORDED, MAIL TO:**

STEWART TITLE  
3476 EXECUTIVE POINTE WAY #16  
CARSON CITY, NV 89706

The undersigned did, on July 11, 2017, recorded as Document No. 0902176, in the Office of the County Recorder of Douglas County, Nevada, its Notice of Claim of Lien, by which the undersigned gave notice that it claimed to hold an assessment lien upon the following described property owned by PERRY THOMAS and LISA THOMAS, husband and wife as joint tenants as to an undivided 1/2 interest and MARK BRAZILL and WENDY BRAZILL, husband and wife as joint tenants as to an undivided 1/2 interest, situate in the County of Douglas, State of Nevada, more particularly described as follows:

See Exhibit 'A' attached hereto and incorporated herein by this reference.

NOW, THEREFORE, for valuable consideration, the undersigned does by these presents release, satisfy and discharge said lien claimed on the above-described property by reason of such recorded lien claim.


Dated August 24, 2017

THE RIDGE TAHOE PROPERTY OWNERS'  
ASSOCIATION, a Nevada non-profit corporation  
BY: Resort Realty LLC, a Nevada Limited Liability  
Company, its Attorney-In-Fact

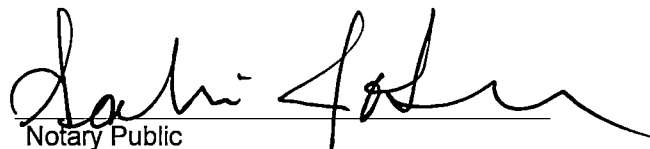
STATE OF NEVADA )

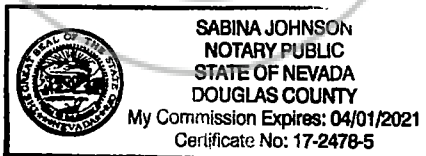
) SS

COUNTY OF DOUGLAS )

  
\_\_\_\_\_  
Sam Slack, Authorized Signature

This instrument was acknowledged before me on 9/15/17 by Sam Slack the authorized signer of Resort Realty LLC, a Nevada Limited Liability Company as Attorney-In-Fact for The Ridge Tahoe Property Owners' Association, a Nevada non-profit corporation.

  
\_\_\_\_\_  
Notary Public



**EXHIBIT "A"**

**(28)**

**An undivided 1/51st interest as tenants in common in and to that certain real property and improvements as follows: (A) An undivided 1/50<sup>th</sup> interest in and to Lot 28 as shown on Tahoe Village Unit No. 3 - 13<sup>th</sup> Amended Map, recorded December 31, 1991, as Document No. 268097, re-recorded as Document No. 269053, Official Records of Douglas County, State of Nevada, excepting therefrom Units 1 through 50 (inclusive) as shown on said map; and (B) Unit No. 040 as shown and defined on said map; together with those easements appurtenant thereto and such easements described in the Fourth Amended and Restated Declaration of Time Share Covenants, Conditions and Restrictions for The Ridge Tahoe recorded February 14, 1984, as Document No. 096758, as amended, and in the Declaration of Annexation of The Ridge Tahoe Phase Six, recorded December 18, 1990, as Document No. 241238, as amended by Amended Declaration of Annexation of The Ridge Tahoe Phase Six, recorded February 25, 1992, as Document No. 271727, and as described in the Recitation of Easements Affecting the Ridge Tahoe recorded February 24, 1992, as Document No. 271619, and subject to said Declarations; with the exclusive right to use said interest, in Lot 28 only, for one week each year in accordance with said Declarations.**

**A Portion of APN: 1319-30-643-048**