

A. P. No. 1219-04-002-026
Escrow No. 091535-WLD

When recorded mail to:
Evergreen Note Servicing
6121 Lakeside Dr., Ste. 150
Reno, NV 89502

DEED OF TRUST
WITH ASSIGNMENT OF RENTS

THIS DEED OF TRUST, made October 5, 2017, between AJS NV HOLDINGS, LLC, a Nevada limited liability company, herein called "Trustor", whose address is: P.O. Box 1336, Zephyr Cove, NV 89448, WESTERN TITLE COMPANY, LLC, a Nevada Limited Liability Company, herein called "Trustee", CHARLENE E. BRUGGEMANN-WONG, Trustee of THE CHARLENE E. BRUGGEMANN-WONG TRUST dated January 20, 2000, as to an undivided 50% interest, and CHARLES J. BRUGGEMANN and JUDITH S. BRUGGEMANN, Trustees, or their successors in trust under the BRUGGEMANN FAMILY LIVING TRUST dated April 15, 2013, as to an undivided 50% interest, herein called "Beneficiary",

WITNESSETH:

That Trustor irrevocably grants to Trustee in trust, with power of sale, all interest of Trustor in that certain property situate in the County of Douglas, State of Nevada, more particularly described as follows:

SEE EXHIBIT "A" ATTACHED HERETO AND MADE A PART HEREOF

TOGETHER WITH, the tenements, hereditaments and appurtenances thereunto belonging or appertaining, and the reversion and reversions, remainder and remainders, rents, issues and profits thereof, subject, however, to the right of Beneficiary, during any

period of default hereunder, and without waiver of such default, to collect said rents, issues and profits by any lawful means, and to apply the same, less costs and expenses of collection, to any indebtedness secured hereby.

FOR THE PURPOSE OF SECURING: (1) Payment of the principal sum of \$296,000.00, according to the terms of a promissory note or notes of even date herewith made by Trustor, payable to order of Beneficiary, and all extensions or renewals thereof; (2) the performance of each agreement of Trustor incorporated herein by reference or contained herein; and (3) payment of such additional sums which may hereafter be loaned to Trustor by Beneficiary when evidenced by a promissory note or notes reciting that they are secured by this Deed of Trust.

AND THIS INDENTURE FURTHER WITNESSETH:

1. Trustor agrees to properly care for and keep said property in good condition and repair; not to alter, remove, damage or demolish any building or improvement thereon; to complete in a good and workmanlike manner any building or improvement which may be constructed thereon, and to pay when due all claims for labor performed and materials furnished therefore; to comply with all laws, ordinances and regulations relating to any alterations or improvements made thereon; not to commit or permit any waste thereof; not to commit, suffer or permit any act to be done in or upon said property in violation of any law, covenant, condition or restriction affecting said property; to cultivate, irrigate, fertilize, fumigate, prune and/or do any other act or acts, all in a timely and proper manner, which, from the character or use of said property, may be reasonably necessary, the specific enumerations herein not excluding the general.

2. Trustor agrees to pay and discharge all costs, fees and expenses of this trust incurred in connection with any default by Trustor.

3. During the continuance of this trust, Trustor covenants to keep all buildings that may now or at any time be on said property in good repair and insured against loss by fire, with extended coverage endorsement, in a company or companies authorized to issue such insurance in the State of Nevada. Said insurance shall be in such sum or sums as shall equal the total indebtedness secured by this Deed of Trust and all obligations having priority over this Deed of Trust, or the maximum full insurable value of such buildings, whichever is less. Said insurance shall be payable to Beneficiary to the amount of the unsatisfied obligation to Beneficiary hereby secured. The policy or policies of said insurance shall be delivered to Beneficiary or to the collection agent of Beneficiary, as further security, and in default thereof, Beneficiary may procure such insurance and/or make such repairs, and expend for either of such purposes such sum or sums as Beneficiary shall deem necessary. The amount collected by Beneficiary under any fire or other insurance policy may be applied by Beneficiary upon the indebtedness secured hereby and in such order as Beneficiary may determine, or, at any part thereof, may be released to Trustor. Such application or release shall not cure or waive any default or notice of default hereunder or invalidate any act done pursuant to such notice.

4. To pay: at least ten days before delinquency all taxes and assessments affecting said property, including assessments on appurtenant water stock; when due, all

encumbrances, charges and liens, with interest, on said property or any part thereof, which appear to be prior or superior hereto; all costs, fees and expenses of this Trust. Should Trustor fail to make any payment or to do any act as herein provided, then Beneficiary or Trustee, but without obligation so to do and without notice to or demand upon Trustor and without releasing Trustor from any obligation hereof, may: make or do the same in such manner and to such extent as either may deem necessary to protect the security hereof, Beneficiary or Trustee being authorized to enter upon said property for such purposes; appear in and defend any action or proceeding purporting to affect the security hereof or the rights or powers of Beneficiary or Trustee; pay, purchase, contest or compromise any encumbrance, charge or lien which in the judgment of either appears to be prior or superior hereto; and, in exercising any such powers, pay necessary expenses, employ counsel and pay his reasonable fees.

5. Trustor promises and agrees that if, during the existence of this trust, there be commenced or pending any suit or action affecting said property, or any part thereof, or the title thereto, or if any adverse claim for or against said property, or any part thereof, be made or asserted, he will appear in and defend any such matter supporting to affect the security and will pay all costs and damages arising because of such action.

6. Any award of damages in connection with any condemnation for public use of, or injury to said property, or any part thereof, is hereby assigned and shall be paid to Beneficiary, who may apply or release such moneys received by him in the same manner and with the same manner and with the same effect as herein provided for disposition of proceeds of insurance.

7. Except as may be required by law, Trustee shall be under no obligation to notify any party hereto of any pending sale of said property, whether such sale is by foreclosure or otherwise, or of any action or proceeding in which Trustor or Beneficiary or Trustee shall be a party, unless brought by Trustee.

8. By accepting payment of any sum secured hereby after its due date, Beneficiary does not waive his right either to require prompt payment, when due, of all other sums so secured or to declare default, as herein provided, for failure to so pay.


9. At any time, and from time to time, without liability therefore, upon written request of Trustor and Beneficiary, and without affecting the personal liability of any person for payment of the indebtedness secured hereby or affect of this Deed of Trust upon said property, Trustee may consent in writing to the making of any map or plat thereof or join in granting any easement thereon.

10. Upon receipt of written request from Beneficiary reciting that all sums secured hereby have been paid and upon surrender of this Deed of Trust and the note secured hereby to Trustee for cancellation and retention, or such other disposition as Trustee, in its sole discretion, may choose, and upon payment of its fees, the Trustee shall reconvey, without warranty, the property then held hereunder. The recitals in such reconveyance of any matters of fact shall be conclusive proof of the truth thereof. The Grantee in such reconveyance may be described in general terms as "the person or persons legally entitled thereto".

17. If all or any portion of the property which is the subject of this Deed of Trust is conveyed from Trustor by deed, contract, execution, instrument or any other mode or means, voluntarily or involuntarily, not caused by the demise of Trustor, which will effect, in law or equity, a divestiture of Trustor's interest or title in said property, the note secured hereby shall accelerate and the entire balance of principal and interest, including guaranteed interest, then unpaid, plus any prepayment penalties, shall forthwith become due and payable without notice or demand.


TRUSTOR:

AJS NV Holdings, LLC,
a Nevada limited liability company

By: 
Clinton J. Schue, Manager

STATE OF NEVADA)
) ss:
COUNTY OF DOUGLAS)

This instrument was acknowledged before me on October 5, 2017,
by Clinton J. Schue.



Notary Public

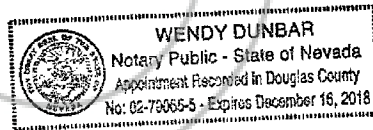


EXHIBIT "A"

All that certain real property situate in the County of Douglas, State of Nevada, described as follows:

Parcel 1:

A parcel of land located within portions of Section 3 and Section 4, Township 12 North, Range 19 East, Mount Diablo Meridian, more particularly described as follows:

BEGINNING at the southeast corner of Bruggemann Property as shown on the Record of Survey for Charles J. Bruggemann & Charlene E. Bruggemann recorded September 20, 1984, in Book 984, at Page 1940, of Douglas County Recorder as Document No. 106962; thence North 89°48'21" West, 725.83 feet; thence North 00°08'31" East, 235.05 feet; thence North 46°47'26" East, 40.77 feet; thence North 37°27'45" East, 41.53 feet; thence North 26°02'50" East, 104.62 feet; thence North 00°04'19" West, 193.57 feet; thence North 89°59'22" East, 40.00 feet; thence North 00°04'19" West, 77.00 feet; thence North 89°57'10" East, 348.66 feet; thence North 10°56'20" East, 203.50 feet to a point on the Westerly right-of-way line of Kingsbury Grade (State Route 207); thence South 44°23'00" East, 290.20 feet along said right-of-way line; thence leaving said right-of-way line North 87°39'41" West, 7.70 feet; thence South 00°11'00" East, 655.96 feet to the POINT OF BEGINNING.

The Basis of Bearing for this description is North 00°11'00" West, the East line of Section 4, Township 12 North, Range 19 East, M.D.M. as shown on the Record of Survey for Charles J. Bruggemann & Charlene E. Bruggemann recorded September 20, 1984, in Book 984, at Page 1940, of Douglas County Recorder as Document No. 106962.

NOTE: The above metes and bounds description appeared previously in that certain Boundary Line Adjustment Grant, Bargain, Sale Deed recorded in the office of the County Recorder of Douglas County, Nevada on March 1, 2017, as Document No. 2017-895312 of Official Records.

Parcel 2:

An easement or right of way for road purposes for access to and egress from as described in Easement Agreement, recorded in the office of the Douglas County Recorder, State of Nevada on August 17, 1984 in Book 884 at Page 1907 as Document No. 105319, Official Records.

Parcel 3:

An easement for access and roadway purposes whether public or private as described in Grant of Right of Way, recorded in the office of the Douglas County Recorder, State of Nevada on May 5, 2000 in Book 0500 at Page 1423 as Document No. 491436, Official Records.

Parcel 4:

An easement for access and roadway purposes whether public or private as described in Grant of Right of Way on the terms and conditions contained therein, recorded in the office of the Douglas County Recorder, State of Nevada on May 5, 2000 in Book 0500 at Page 1431 as Document No. 491437, Official Records.