

**RECORDING REQUESTED BY &
WHEN RECORDED MAIL TO:**

Sasha D. Collins, Esq.
MEISSNER, JOSEPH & PALLEY, INC.
1555 River Park Drive, #108
Sacramento, California 95815



KAREN ELLISON, RECORDER


E07

MAIL TAX STATEMENTS TO:

Jewel and Irma Barton
216 American River Canyon
Folsom, CA 95630

Space Above This Line Reserved for Recorder's Use

CONSIDERATION: NONE
TRANSFER TAX EXEMPTION: NRS 375.090 Section 7
EXPLANATION: Grantee is Inter Vivos Trust for Grantor
NOT A SALE


Signature of Agent


QUITCLAIM DEED


Jewel S. Barton and Irma J. Barton do hereby remise, release and quitclaim all right, title and interest in the real property described below to Jewel S. Barton and Irma J. Barton, Trustees of the Barton Family Trust, established October 13, 2017. Said real property is situated in the County of Douglas, State of Nevada, described as follows:

See **EXHIBIT "A"** attached hereto and made a part herein.

Portion of Parcel Number: 42-28 3-06
Property Address: Ridge Tahoe Resort

Dated: October 13, 2017


Jewel S. Barton


Irma J. Barton

ACKNOWLEDGMENT

A notary public or other officer completing this certificate verifies only the identity of the individual who signed the document to which this certificate is attached, and not the truthfulness, accuracy, or validity of that document.

State of California)
County of Placer)

On October 13, 2017 before me, Sasha D. Collins, a Notary Public, personally appeared Jewel S. Barton and Irma J. Barton, who proved to me on the basis of satisfactory evidence to be the persons whose names are subscribed to the within instrument and acknowledged to me that he/she/they executed the same in his/her/their authorized capacities, and that by his/her/their signatures on the instrument the persons, or the entity upon behalf of which the persons acted, executed the instrument.

I certify under PENALTY of PERJURY under the laws of the State of California that the foregoing paragraph is true and correct.

WITNESS my hand and official seal.



Signature Sasha D. Collins

(Seal)




EXHIBIT "A"

A TIMESHARE ESTATE COMPRISED OF:

PARCEL ONE:

An undivided 1/51st interest in and to that certain condominium as follows:

- (A) An undivided 1/106ths interest as tenants-in-common, in and to Lot 37 of Tahoe Village Unit No. 3 as shown on the Ninth Amended Map recorded July 14, 1988 as Document No. 182057, Official Records of Douglas County, State of Nevada. Except therefrom Units 039 through 080 (Inclusive) and Units 141 through 204 (Inclusive) as shown and defined on that certain Condominium Plan Recorded as Document No. 182057, Official Records of Douglas County, Nevada.
- (B) Unit No. 060 as shown and defined on said Condominium Plan.

PARCEL TWO:

A non-exclusive right to use the real property known as Parcel "A" on the Official Map of Tahoe Village Unit No. 3, recorded January 22, 1973, as Document No. 63805, records of said county and state, for all those purposes provided for in the Declaration of Covenants, Conditions and Restrictions recorded January 11, 1973, as Document No. 63681, in Book 173, Page 229 of Official Records and in the modifications thereof recorded September 28, 1973 as Document No. 69063 in Book 973, Page 812 of Official Records and recorded July 2, 1976 as Document No. 1472 in Book 776, Page 87 of Official Records.

PARCEL THREE:

A non-exclusive easement for ingress and egress and recreational purposes and for the use and enjoyment and incidental purposes over, on and through Lots 29, 39, 40, and 41 as shown on Tahoe Village Unit No. 3 – Seventh Amended Map, recorded April 9, 1986 as Document No. 133178 of Official Records of Douglas County, State of Nevada and such recreational areas as may become a part of said timeshare project, for all those purposes provided for in the Fourth amended and Restated Declaration of Covenants, Conditions and Restrictions, recorded February 14, 1984, as Document No. 96758 of Official Records of Douglas County, State of Nevada.

PARCEL FOUR:

- (A) A non-exclusive easement for roadway and public utility purposes as granted to Harich Tahoe Developments in deed re-recorded December 8, 1981, as Document No. 63026, being over a portion of Parcel 26-A described in Document No. 01112, recorded June 17, 1976) in Section 30, Township 13 North, Range 19 East,
-and-
- (B) An easement for ingress, egress and public utility purposes, 32' wide, the centerline of which is shown and described on the Seventh Amended Map of Tahoe Village No. 3, recorded April 9, 1986, as Document No. 133178 of Official Records, Douglas County, State of Nevada.

PARCEL FIVE:

The Exclusive right to use a unit of the same Unit Type as described in the Declaration of Annexation of The Ridge Tahoe Phase Five recorded on August 18, 1988, as Document No. 184461 of Official Records of Douglas County, in which an interest is hereby conveyed in subparagraph (B) of Parcel One, and the non-exclusive right to use the real property referred to in subparagraph (A) of Parcel One and Parcels Two, Three and Four above for all of the Purposes provided for in the Fourth Amended and Restated Declaration of Covenants, Conditions and Restrictions of the Ridge Tahoe, recorded February 14, 1984, as Document No. 96758 of Official Records of Douglas County, during ONE use weeks within the Prime SEASON, as said quoted term is defined in the Declaration of Annexation of The Ridge Tahoe Phase Five.

The above described exclusive rights may be applied to any available unit of the same Unit Type on Lot 37 during said use week within said "use season".

**STATE OF NEVADA
DECLARATION OF VALUE**

1. Assessor Parcel Number(s)
 a. 42-28 3-06
 b. _____
 c. _____
 d. _____

2. Type of Property:
 a. Vacant Land b. Single Fam. Res.
 c. Condo/Twnhse d. 2-4 Plex
 e. Apt. Bldg f. Comm'l/Ind'l
 g. Agricultural h. Mobile Home
 Other Timeshare

FOR RECORDERS OPTIONAL USE ONLY
 Book _____ Page: _____
 Date of Recording: _____
 Notes: Trust OK

3.a. Total Value/Sales Price of Property \$ _____
 b. Deed in Lieu of Foreclosure Only (value of property (_____)
 c. Transfer Tax Value: \$ _____
 d. Real Property Transfer Tax Due \$ _____

4. If Exemption Claimed:

a. Transfer Tax Exemption per NRS 375.090, Section (7)
 b. Explain Reason for Exemption: Transfer of title to or from a trust without consideration

5. Partial Interest: Percentage being transferred: 100 %
 The undersigned declares and acknowledges, under penalty of perjury, pursuant to NRS 375.060 and NRS 375.110, that the information provided is correct to the best of their information and belief, and can be supported by documentation if called upon to substantiate the information provided herein. Furthermore, the parties agree that disallowance of any claimed exemption, or other determination of additional tax due, may result in a penalty of 10% of the tax due plus interest at 1% per month. Pursuant to NRS 375.030, the Buyer and Seller shall be jointly and severally liable for any additional amount owed.

Signature Jewel Barton / Irma J. Barton Capacity: Grantor
 Signature Jewel Barton / Irma J. Barton Capacity: Grantee

SELLER (GRANTOR) INFORMATION
(REQUIRED)
 Print Name: Jewel Barton & Irma Barton
 Address: 216 American River Canyon Drive
 City: Folsom
 State: CA Zip: 95630

BUYER (GRANTEE) INFORMATION
(REQUIRED)
 Print Name: Jewel Barton & Irma Barton
 Address: 216 American River Canyon Drive
 City: Folsom
 State: CA Zip: 95630

COMPANY/PERSON REQUESTING RECORDING (Required if not seller or buyer)
 Print Name: _____ Escrow # _____
 Address: _____
 City: _____ State: _____ Zip: _____