

A portion of APN: 1319-30-724-037
R.P.T.T. \$ -0- (#5) / #34-036-29-01 / 20180147
THE RIDGE TAHOE
GRANT, BARGAIN, SALE DEED

THIS INDENTURE WITNESSETH: That Candace Ann Buglass, spouse of the grantee herein for valuable consideration, the receipt of which is hereby acknowledged, do(es) hereby Grant, Bargain Sell and convey to


Robert K Buglass, a married man as his sole and separate property and to the heirs and assigns of such Grantee, forever, all that real property situated in the county of Douglas, State of Nevada, bounded and described as follows:

SEE "EXHIBIT A" ATTACHED AT CLOSE OF ESCROW

"THE PURPOSE OF THIS CONVEYANCE IS TO DIVEST THE GRANTOR OF ALL OF HIS/HER RIGHT, TITLE AND INTEREST, COMMUNITY OR OTHERWISE IN THE HEREIN DESCRIBED PROPERTY AND TO VEST TITLE IN THE GRANTEE AS HIS/HER SOLE AND SEPARATE PROPERTY."



Together with all and singular the tenements, hereditaments and appurtenances there unto belonging or in anywise appertaining, and any reversions, remainders, rents, issues or profits thereof.

Date: 11-29-16

Grantor:

Candace Ann Buglass

STATE OF WISCONSIN)
) SS
COUNTY OF WAUKESHA)

On 11-29-16 personally appeared before me, a Notary Public, Diane Schmitt personally known to me, (or proved to me on the basis of satisfactory evidence) who acknowledged that he/she executed the above instrument.


Notary Public


When recorded, please mail to:
Robert K. Buglass
W 331 N 5399 Cherry Ct.
Nashotah, WI 53058

For Clarification:
Notary Public
Diane Schmitt
State of Wisconsin

EXHIBIT "A"

(34)

An undivided 1/51st interest as tenants in common in and to that certain real property and improvements as follows: (A) An undivided 1/38th interest in and to Lot 34 as shown on Tahoe Village Unit No. 3 - 13th Amended Map, recorded December 31, 1991, as Document No. 268097, re-recorded as Document No. 269053, Official Records of Douglas County, State of Nevada, excepting therefrom Units 001 through 038 (inclusive) as shown on that certain Condominium Plan recorded June 22, 1987, as Document No. 156903; and (B) Unit No. 036 as shown and defined on said Condominium Plan; together with those easements appurtenant thereto and such easements described in the Fourth Amended and Restated Declaration of Time Share Covenants, Conditions and Restrictions for The Ridge Tahoe recorded February 14, 1984, as Document No. 096758, as amended, and in the Declaration of Annexation of The Ridge Tahoe recorded August 21, 1984, as Document No. 097150, as amended, by Documents recorded October 15, 1990, June 22, 1987 and November 10, 1987 as Document Nos. 236691, 156904 and 166130, and as described in the Recitation of Easements Affecting the Ridge Tahoe recorded February 24, 1992, as Document No. 271619, and subject to said Declarations; with the exclusive right to use said interest in the same unit type conveyed, in Lot 34 only, for one week each year in the Prime "Season" as defined in and in accordance with said Declarations.

A Portion of APN: 1319-30-724-037

**State of Nevada
Declaration of Value**

FOR RECORDERS OPTIONAL USE ONLY	
Document/Instrument #:	_____
Book:	_____ Page: _____
Date of Recording:	_____
Notes:	_____

1. Assessor Parcel Number(s)
 a) a portion of 1319-30-724-037
 b) _____
 c) _____
 d) _____

2. Type of Property
 a) Vacant Land b) Single Fam.Res.
 c) Condo/Twnhse d) 2 - 4 Plex
 e) Apt. Bldg. f) Comm'l/Ind'l
 g) Agricultural h) Mobile Home
 i) Other Timeshare

3. Total Value / Sales Price of Property: \$ 0
 Deed in Lieu of Foreclosure Only (value of property) \$ 0
 Transfer Tax Value: \$ 0
 Real Property Transfer Tax Due: \$ 0

4. If Exemption Claimed:
 a. Transfer Tax Exemption, per NRS 375.090, Section: Exemption 5
 b. Explain Reason for Exemption: Release of Spousal Interest

5. Partial Interest: Percentage being transferred: N/A %

The undersigned declares and acknowledges, under penalty of perjury, pursuant to NRS 375.060 and NRS 375.110, that the information provided is correct to the best of their information and belief, and can be supported by documentation if called upon to substantiate the information provided herein. Furthermore, the disallowance of any claimed exemption, or other determination of additional tax due, may result in a penalty of 10% of the tax due plus interest at 1 1/2% per month.

Pursuant to NRS 375.030, the Buyer and Seller shall be jointly and severally liable for any additional amount owed.

Signature Candace Buglass Capacity Grantor
 Signature Robert K Buglass Capacity Grantee

<u>SELLER (GRANTOR) INFORMATION</u> (REQUIRED)
Print Name: <u>Candace Ann Buglass</u>
Address: <u>W 331 N 5399 Cherry Ct</u>
City, State, Zip: <u>Nashotah, WI 53058</u>

<u>BUYER (GRANTEE) INFORMATION</u> (REQUIRED)
Print Name: <u>Robert K Buglass</u>
Address: <u>W 331 N 5399 Cherry Ct</u>
City, State, Zip: <u>Nashotah, WI 53058</u>

COMPANY/ PERSON REQUESTING RECORDING
 Print Name: Stewart Vacation Ownership Escrow #: 20180147
 Address: 3476 Executive Pointe Way #16
 City: Carson City State: NV Zip: 89706