

A portion of APN: 1319-30-724-037  
RPTT \$ 1.95 / #34-036-29-01 / 20180147

DOUGLAS COUNTY, NV  
RPTT:\$1.95 Rec:\$35.00  
\$36.95 Pgs=2  
2018-911936  
03/23/2018 10:35 AM  
STEWART TITLE VACATION OWNERSHIP  
KAREN ELLISON, RECORDER

**GRANT, BARGAIN, SALE DEED**

THIS INDENTURE, made March 19, 2018  
between Robert K Buglass\* , Grantor, and **Resorts West  
Vacation Club**, a Nevada Non Profit Corporation Grantee;  
\* A married man

**WITNESSETH:**

That Grantor, in consideration for the sum of \$10.00, lawful money of the United States of America and other good and valuable consideration, paid to Grantor by Grantee, the receipt whereof is hereby acknowledged, does by these presents, grant bargain and sell unto the Grantee and Grantee's heirs and assigns, all that certain property located and situated in Douglas County, State of Nevada, more particularly described on (Exhibit "A") the Proper legal description will be attached by the escrow company, Stewart Title Vacation Ownership and incorporated herein by this reference;

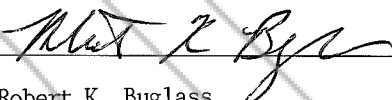
TOGETHER with the tenements, hereditament and appurtenances there unto belonging or appertaining and the reversion and reversions, remainder and remainders, rents, issues and profits thereof;

TO HAVE AND TO HOLD all and singular the premises, together with appurtenances, unto the said Grantee and Grantee's assigns forever.


IN WITNESS WHEREOF, the Grantor has executed this conveyance the day and year first above written.


Grantor:

STATE OF WISCONSIN )  
 ) SS  
COUNTY OF WAUKESHA )

  
Robert K. Buglass

This instrument was acknowledged before me on 2-21-18 by Robert K. Buglass

  
Notary Public



For Clarification:  
Notary Public  
Diane Schmitt  
State of Wisconsin

WHEN RECORDED MAIL TO  
Resorts West Vacation Club  
P.O. Box 5790  
Stateline, NV 89449

MAIL TAX STATEMENTS TO:  
Ridge Tahoe Property Owner's Association  
P.O. Box 5790  
Stateline, NV 89449

**EXHIBIT "A"**

**(34)**

**An undivided 1/51st interest as tenants in common in and to that certain real property and improvements as follows: (A) An undivided 1/38<sup>th</sup> interest in and to Lot 34 as shown on Tahoe Village Unit No. 3 - 13<sup>th</sup> Amended Map, recorded December 31, 1991, as Document No. 268097, re-recorded as Document No. 269053, Official Records of Douglas County, State of Nevada, excepting therefrom Units 001 through 038 (inclusive) as shown on that certain Condominium Plan recorded June 22, 1987, as Document No. 156903; and (B) Unit No. 036 as shown and defined on said Condominium Plan; together with those easements appurtenant thereto and such easements described in the Fourth Amended and Restated Declaration of Time Share Covenants, Conditions and Restrictions for The Ridge Tahoe recorded February 14, 1984, as Document No. 096758, as amended, and in the Declaration of Annexation of The Ridge Tahoe recorded August 21, 1984, as Document No. 097150, as amended, by Documents recorded October 15, 1990, June 22, 1987 and November 10, 1987 as Document Nos. 236691, 156904 and 166130, and as described in the Recitation of Easements Affecting the Ridge Tahoe recorded February 24, 1992, as Document No. 271619, and subject to said Declarations; with the exclusive right to use said interest in the same unit type conveyed, in Lot 34 only, for one week each year in the Prime "Season" as defined in and in accordance with said Declarations.**

**A Portion of APN: 1319-30-724-037**

**State of Nevada  
Declaration of Value**

<b>FOR RECORDERS OPTIONAL USE ONLY</b>	
Document/Instrument #:	_____
Book:	_____ Page: _____
Date of Recording:	_____
Notes:	_____
_____	

1. Assessor Parcel Number(s)  
a) A ptn of 1319-30-724-037  
b) \_\_\_\_\_  
c) \_\_\_\_\_  
d) \_\_\_\_\_

2. Type of Property  
a)  Vacant Land      b)  Single Fam.Res.  
c)  Condo/Twnhse    d)  2 - 4 Plex  
e)  Apt. Bldg.        f)  Comm'l/Ind'l  
g)  Agricultural      h)  Mobile Home  
i)  Other Timeshare

3. Total Value / Sales Price of Property: \$ 343.00  
Deed in Lieu of Foreclosure Only (value of property) \$ \_\_\_\_\_  
Transfer Tax Value: \$ 343.00  
Real Property Transfer Tax Due: \$ 1.95

4. If Exemption Claimed:  
a. Transfer Tax Exemption, per NRS 375.090, Section: \_\_\_\_\_  
b. Explain Reason for Exemption: \_\_\_\_\_  
\_\_\_\_\_

5. Partial Interest: Percentage being transferred: N/A %

The undersigned declares and acknowledges, under penalty of perjury, pursuant to NRS 375.060 and NRS 375.110, that the information provided is correct to the best of their information and belief, and can be supported by documentation if called upon to substantiate the information provided herein. Furthermore, the disallowance of any claimed exemption, or other determination of additional tax due, may result in a penalty of 10% of the tax due plus interest at 1 1/2% per month.

Pursuant to NRS 375.030, the Buyer and Seller shall be jointly and severally liable for any additional amount owed.

Signature *Robert K Buglass* Capacity Grantor  
Signature \_\_\_\_\_ Capacity \_\_\_\_\_

**SELLER (GRANTOR) INFORMATION**  
(REQUIRED)

Print Name: Robert K Buglass and  
by: Resorts Realty, LLC  
Address: W 331 N 5399 Cherry Ct.  
City: Nashotah  
State: WI Zip: 53058

**BUYER (GRANTEE) INFORMATION**  
(REQUIRED)

Print Name: Resorts West Vacation Club  
Address: P.O. Box 5790  
City: Stateline  
State: NV Zip: 89449

**COMPANY/ PERSON REQUESTING RECORDING**  
(REQUIRED IF NOT THE SELLER OR BUYER)

Print Name: Stewart Vacation Ownership Title Agency, Inc. Escrow #: 20180147  
Address: 3476 Executive Pointe Way #16  
City: Carson City State: NV Zip: 89706

(AS A PUBLIC RECORD THIS FORM MAY BE RECORDED)