

DOUGLAS COUNTY, NV

2018-912768

RPTT:\$5.85 Rec:\$35.00

\$40.85 Pgs=3

04/11/2018 11:26 AM

STEWART TITLE VACATION OWNERSHIP

KAREN ELLISON, RECORDER

A.P.N. #	A ptn of 1319-30-643-053
R.P.T.T.	\$ 5.85
Escrow No.	20180109- TS/AH
Recording Requested By:	
Stewart Vacation Ownership	
Mail Tax Statements To:	
Ridge Tahoe P.O.A. P.O. Box 5790 Stateline, NV 89449	
When Recorded Mail To:	
Steven G. Shrader and Vicki S. Watson 360 West 600 North Hartford City, IN 47348	

GRANT, BARGAIN, SALE DEED

THIS INDENTURE WITNESSETH: That

CHERYL A. SWANSON, a widow

for valuable consideration, the receipt of which is hereby acknowledged, does hereby Grant, Bargain Sell and Convey to


STEVEN G. SHRADER, an unmarried man and **VICKI S. WATSON**, an unmarried woman together as joint tenants with right of survivorship

and to the heirs and assigns of such Grantee forever, all that real property situated in the unincorporated area County of Douglas, State of Nevada, bounded and described as follows:

Ridge Tahoe, Terrace Building, Every Year Use, Account #28-045-22-01, Stateline, NV 89449. See Exhibit "A" attached hereto and by this reference made a part hereof.

Together with all and singular the tenements, hereditaments and appurtenances thereunto belonging or in anywise appertaining, and any reversions, remainders, rents, issues or profits thereof.

Dated: 3/18/18


Cheryl A. Swanson

This document is recorded as an
ACCOMMODATION ONLY and without liability
for the consideration therefore, or as to the
validity or sufficiency of said instrument, or
for the effect of such recording on the title of
the property involved.

ACKNOWLEDGMENT

A notary public or other officer completing this certificate verifies only the identity of the individual who signed the document to which this certificate is attached, and not the truthfulness, accuracy, or validity of that document.


State of California
County of Yolo

On March 18, 2018 before me, Paige Swanson, Notary Public
(insert name and title of the officer)

personally appeared CHERYL A. SWANSON
who proved to me on the basis of satisfactory evidence to be the person(s) whose name(s) is/are subscribed to the within instrument and acknowledged to me that he/she/they executed the same in his/her/their authorized capacity(ies), and that by his/her/their signature(s) on the instrument the person(s), or the entity upon behalf of which the person(s) acted, executed the instrument.

I certify under PENALTY OF PERJURY under the laws of the State of California that the foregoing paragraph is true and correct.

WITNESS my hand and official seal.

Signature  (Seal)




EXHIBIT "A"

(28)

An undivided 1/51st interest as tenants in common in and to that certain real property and improvements as follows: (A) An undivided 1/50th interest in and to Lot 28 as shown on Tahoe Village Unit No. 3 - 13th Amended Map, recorded December 31, 1991, as Document No. 268097, re-recorded as Document No. 269053, Official Records of Douglas County, State of Nevada, excepting therefrom Units 1 through 50 (inclusive) as shown on said map; and (B) Unit No. 045 as shown and defined on said map; together with those easements appurtenant thereto and such easements described in the Fourth Amended and Restated Declaration of Time Share Covenants, Conditions and Restrictions for The Ridge Tahoe recorded February 14, 1984, as Document No. 096758, as amended, and in the Declaration of Annexation of The Ridge Tahoe Phase Six, recorded December 18, 1990, as Document No. 241238, as amended by Amended Declaration of Annexation of The Ridge Tahoe Phase Six, recorded February 25, 1992, as Document No. 271727, and as described in the Recitation of Easements Affecting the Ridge Tahoe recorded February 24, 1992, as Document No. 271619, and subject to said Declarations; with the exclusive right to use said interest, in Lot 28 only, for one week each year in accordance with said Declarations.

A Portion of APN: 1319-30-643-053

**STATE OF NEVADA
DECLARATION OF VALUE**

1. Assessor Parcel Number(s)

- a) A ptn of 1319-30-643-053
- b) _____
- c) _____
- d) _____

FOR RECORDER'S OPTIONAL USE ONLY	
Document/Instrument No.	_____
Book _____	Page _____
Date of Recording:	_____
Notes:	_____

2. Type of Property

- a) Vacant Land
- b) Single Family Residence
- c) Condo/Twnhse
- d) 2-4 Plex
- e) Apartment Bldg.
- f) Commercial/Industrial
- g) Agricultural
- h) Mobile Home
- i) Other Timeshare

3. Total Value/Sales Price of Property _____ \$1,500.00

Deed in Lieu of Foreclosure Only (Value of Property) (_____)

Transfer Tax Value _____ \$1,500.00

Real Property Transfer Tax Due: _____ \$5.85

4. If Exemption Claimed:

a. Transfer Tax Exemption, per NRS 375.090, Section: _____

b. Explain Reason for Exemption: _____

5. Partial Interest: Percentage being transferred: 100 %

The undersigned declares and acknowledges, under penalty of perjury, pursuant to NRS 375.060 and NRS 375.110 that the information provided is correct to the best of their information and belief, and can be supported by documentation if called upon to substantiate the information provided herein. Furthermore, the disallowance of any claimed exemption or other determination of additional tax due, may result in a penalty of 10% of the tax due plus interest at 1% per month.

Pursuant to NRS 375.030, the Buyer and Seller shall be jointly and severally liable for any additional amount owed.

Signature: *Cheryl A. Swanson* Capacity: Grantor
Cheryl A. Swanson

Signature: _____ Capacity: Grantee
Steven G. Shrader

SELLER (GRANTOR) INFORMATION

Print Name: Cheryl A. Swanson
Address: 1327 Homewood Dr.
City/State/Zip Woodland, CA 95695

BUYER (GRANTEE) INFORMATION

Print Name: Steven G. Shrader
Address: 360 West 600 North
City/State/Zip Hartford City, IN 47348

COMPANY/PERSON REQUESTING RECORDING (required if not the Seller or Buyer)

Company Name: Stewart Vacation Ownership Escrow No 20180109- TS/AH
Address: 3476 Executive Pointe Way #16
City Carson City State: NV Zip 89706