

42-261-18-A
A portion of APN: 1319-30-645-003
RPTT\$1.95 / #42-261-18-A / 20180341

DOUGLAS COUNTY, NV
RPTT:\$1.95 Rec:\$35.00
\$36.95 Pgs=2
2018-915536
06/15/2018 10:39 AM
STEWART TITLE VACATION OWNERSHIP
KAREN ELLISON, RECORDER

GRANT, BARGAIN, SALE DEED

THIS INDENTURE, made **June 4, 2018** between TERESA M. LUIS and BLANCA SANCHEZ, a married couple who acquired title as TERESA M. LUIS, an unmarried woman and BLANCA SANCHEZ, an unmarried woman, Grantor(s), and Resorts West Vacation Club, a Nevada nonprofit corporation Grantee;

WITNESSETH:

That Grantor(s), in consideration for the sum of \$10.00, lawful money of the United States of America and other good and valuable consideration, paid to Grantor by Grantee, the receipt whereof is hereby acknowledged, does by these presents, grant bargain and sell unto the Grantee and Grantee's heirs and assigns, all that certain property located and situated in Douglas County, State of Nevada, more particularly described on (Exhibit "A") the Proper legal description will be attached by the escrow company, Stewart Vacation Ownership Title Agency, Inc. and incorporated herein by this reference;


TOGETHER with the tenements, hereditament and appurtenances there unto belonging or appertaining and the reversion and reversions, remainder and remainders, rents, issues and profits thereof;

TO HAVE AND TO HOLD all and singular the premises, together with appurtenances, unto the said Grantee and Grantee's assigns forever.


IN WITNESS WHEREOF, the Grantor(s) has executed this conveyance the day and year first above written.

STATE OF Nevada)
) SS
COUNTY OF Douglas)

Grantor(s):



TERESA M. LUIS

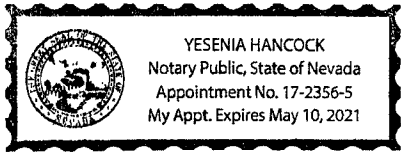


BLANCA SANCHEZ

This instrument was acknowledged before me on 6/14/18 by TERESA M. LUIS and BLANCA SANCHEZ.



Notary Public



WHEN RECORDED MAIL TO
Resorts West Vacation Club
P.O. Box 5790
Stateline, NV 89449

MAIL TAX STATEMENTS TO:
Ridge Tahoe Property Owner's Association
P.O. Box 5790
Stateline, NV 89449

EXHIBIT "A"

(42)

An undivided 1/51st interest as tenants in common in and to that certain real property and improvements as follows: (A) An undivided 1/48^{ths} interest in and to Lot 42 as shown on Tahoe Village Unit No. 3 - 14th Amended Map, recorded April 1, 1994, as Document No. 333985, Official Records of Douglas County, State of Nevada, excepting therefrom Units 255 through 302 (inclusive) as shown on said map; and (B) Unit No. 261 as shown and defined on said map; together with those easements appurtenant thereto and such easements described in the Fourth Amended and Restated Declaration of Time Share Covenants, Conditions and Restrictions for The Ridge Tahoe recorded February 14, 1984, as Document No. 096758, as amended, and in the Declaration of Annexation of The Ridge Tahoe Phase Seven recorded April 26, 1995, as Document No. 360927, as amended by Amended and Restated Declaration of Annexation of The Ridge Tahoe Phase Seven, recorded May 4, 1995, as Document No. 361461, and as further amended by the Second Amendment to Declaration of Annexation of The Ridge Tahoe Phase Seven recorded on October 17, 1995 as Document No. 372905, and as described in the First Amended Recitation of Easements Affecting the Ridge Tahoe recorded June 9, 1995, as Document No. 363815, and subject to said Declarations; with the exclusive right to use said interest, in Lot 42 only, for one week each year in accordance with said Declarations.

Together with a 13-foot wide easement located within a portion of Section 30, Township 13 North, Range 19 East, MDB&M, Douglas County, Nevada, being more particularly described as follows:

BEGINNING at the Northwest corner of this easement said point bears S. 43°19'06" E., 472.67 feet from Control Point "C" as shown on the Tahoe Village Unit No. 3 - 13th Amended Map, Document No. 269053 of the Douglas County Recorder's Office;

thence S. 52°20'29" E., 24.92 feet to a point on the Northerly line of Lot 36 as shown on said 13th Amended Map;

thence S. 14°00'00" W. along said Northerly line, 14.19 feet;

thence N. 52°20'29" W., 30.59 feet;

thence N. 37°33'12" E., 13.00 feet to the POINT OF BEGINNING.

A Portion of APN: 1319-30-645-003

State of Nevada Declaration of Value

1. Assessor Parcel Number(s)
 a) A ptn of 1319-30-645-003
 b) _____
 c) _____
 d) _____

FOR RECORDERS OPTIONAL USE ONLY

Document/Instrument #: _____
 Book: _____ Page: _____
 Date of Recording: _____
 Notes: 42-261-18-A

2. Type of Property
 a) Vacant Land b) Single Fam.Res.
 c) Condo/Twnhse d) 2 - 4 Plex
 e) Apt. Bldg. f) Comm'l/Ind'l
 g) Agricultural h) Mobile Home
 i) Other Timeshare

3. Total Value / Sales Price of Property: \$ 500.00
 Deed in Lieu of Foreclosure Only (value of property) \$ _____
 Transfer Tax Value: \$ 500.00
 Real Property Transfer Tax Due: \$ 1.95

4. If Exemption Claimed:
 a. Transfer Tax Exemption, per NRS 375.090, Section: _____
 b. Explain Reason for Exemption: _____

5. Partial Interest: Percentage being transferred: N/A %

The undersigned declares and acknowledges, under penalty of perjury, pursuant to NRS 375.060 and NRS 375.110, that the information provided is correct to the best of their information and belief, and can be supported by documentation if called upon to substantiate the information provided herein. Furthermore, the disallowance of any claimed exemption, or other determination of additional tax due, may result in a penalty of 10% of the tax due plus interest at 1 1/2% per month.

Pursuant to NRS 375.030, the Buyer and Seller shall be jointly and severally liable for any additional amount owed.

Signature _____ Capacity seller

Signature _____ Capacity seller

SELLER (GRANTOR) INFORMATION
 (REQUIRED)

BUYER (GRANTEE) INFORMATION
 (REQUIRED)

Print Name: TERESA M. LUIS and BLANCA. SANCHEZ
 Address: 1120 MORRISSEY BOULEVARD
 City: SANTA CRUZ State: CA Zip: 95065

Print Name: Resorts West Vacation Club
 Address: P.O. Box 5790
 City: Stateline State: NV Zip: 89449

COMPANY/ PERSON REQUESTING RECORDING

(REQUIRED IF NOT THE SELLER OR BUYER)

Print Name: Stewart Vacation Ownership Title Agency, Inc. Escrow #: 20180341
 Address: 3476 Executive Pointe Way #16
 City: Carson City State: NV Zip: 89706

(AS A PUBLIC RECORD THIS FORM MAY BE RECORDED)