

APN#: 1023-17-002-008

Recording Requested By:
Western Title Company, LLC
Escrow No.: 095455-ARJ



When Recorded Mail To:
Gordon G Gregory
3147 Megs Place
Paradise, CA 95965

Mail Tax Statements to: (deeds only)

(space above for Recorder's use only)

I the undersigned hereby affirm that the attached document, including any exhibits, hereby submitted for recording does not contain the social security number of any person or persons.
(Per NRS 239B.030)

Signature Laeha Hill Escrow Assistant

Deed of Trust

This page added to provide additional information required by NRS 111.312
(additional recording fee applies)

A. P. No. 1023-17-002-008
Escrow No. 095455-ARJ

When recorded mail to:

DEED OF TRUST
WITH ASSIGNMENT OF RENTS

THIS DEED OF TRUST, made June 21, 2018, between JESSE ROLLINS and SARAH ROLLINS, husband and wife as joint tenants with right of survivorship, herein called "Trustor", whose address is: 1167 Annie Ct. Ste E Minden, NV 89423, WESTERN TITLE COMPANY, LLC, a Nevada Limited Liability Company, herein called "Trustee", and GARY G. GREGORY, ROSEMARY A. GREGORY, GEENA GAY GREGORY JAMES, ROBERT G. JAMES, LINDA L. GREGORY, and GORDON G. GREGORY, tenants in common, whose address is: 3761 se Cherokee, Prineville, OR 97754, herein called "Beneficiary",

W I T N E S S E T H:

That Trustor irrevocably grants to Trustee in trust, with power of sale, all interest of Trustor in that certain property situate in the County of Douglas, State of Nevada, more particularly described as follows:

SEE EXHIBIT "A" ATTACHED HERETO AND MADE A PART HEREOF

TOGETHER WITH, the tenements, hereditaments and appurtenances thereunto belonging or appertaining, and the reversion and reversions, remainder and remainders, rents, issues and profits thereof, subject, however, to the right of Beneficiary, during any period of default hereunder, and without waiver of such default, to collect said rents, issues and profits by any lawful means, and to apply the same, less costs and expenses of collection, to any indebtedness secured hereby.

FOR THE PURPOSE OF SECURING: (1) Payment of the principal sum of \$170,000.00, according to the terms of a promissory note or notes of even date herewith made by Trustor, payable to order of Beneficiary, and all extensions or renewals thereof; (2) the performance of each agreement of Trustor incorporated herein by reference or contained herein; and (3) payment of such additional sums which may hereafter be loaned to Trustor by Beneficiary when evidenced by a promissory note or notes reciting that they are secured by this Deed of Trust.

AND THIS INDENTURE FURTHER WITNESSETH:

1. Trustor agrees to properly care for and keep said property in good condition and repair; not to alter, remove, damage or demolish any building or improvement thereon; to complete in a good and workmanlike manner any building or improvement which may be constructed thereon, and to pay when due all claims for labor performed and materials furnished therefore; to comply with all laws, ordinances and regulations relating to any alterations or improvements made thereon; not to commit or permit any waste thereof; not to commit, suffer or permit any act to be done in or upon said property in violation of any law, covenant, condition or restriction affecting said property; to cultivate, irrigate, fertilize, fumigate, prune and/or do any other act or acts, all in a timely and proper manner, which, from the character or use of said property, may be reasonably necessary, the specific enumerations herein not excluding the general.

2. Trustor agrees to pay and discharge all costs, fees and expenses of this trust incurred in connection with any default by Trustor.

3. During the continuance of this trust, Trustor covenants to keep all buildings that may now or at any time be on said property in good repair and insured against loss by fire, with extended coverage endorsement, in a company or companies authorized to issue such insurance in the State of Nevada. Said insurance shall be in such sum or sums as shall equal the total indebtedness secured by this Deed of Trust and all obligations having priority over this Deed of Trust, or the maximum full insurable value of such buildings, whichever is less. Said insurance shall be payable to Beneficiary to the amount of the unsatisfied obligation to Beneficiary hereby secured. The policy or policies of said insurance shall be delivered to Beneficiary or to the collection agent of Beneficiary, as further security, and in default thereof, Beneficiary may procure such insurance and/or make such repairs, and expend for either of such purposes such sum or sums as Beneficiary shall deem necessary. The amount collected by Beneficiary under any fire or other insurance policy may be applied by Beneficiary upon the indebtedness secured hereby and in such order as Beneficiary may determine, or, at any part thereof, may be released to Trustor. Such application or release shall not cure or waive any default or notice of default hereunder or invalidate any act done pursuant to such notice.

4. To pay: at least ten days before delinquency all taxes and assessments affecting said property, including assessments on appurtenant water stock; when due, all encumbrances, charges and liens, with interest, on said property or any part thereof, which appear to be prior or superior hereto; all costs, fees and expenses of this Trust. Should Trustor fail to make any payment or to do any act as herein provided, then Beneficiary or Trustee, but without obligation so to do and without notice to or demand

upon Trustor and without releasing Trustor from any obligation hereof, may: make or do the same in such manner and to such extent as either may deem necessary to protect the security hereof, Beneficiary or Trustee being authorized to enter upon said property for such purposes; appear in and defend any action or proceeding purporting to affect the security hereof or the rights or powers of Beneficiary or Trustee; pay, purchase, contest or compromise any encumbrance, charge or lien which in the judgment of either appears to be prior or superior hereto; and, in exercising any such powers, pay necessary expenses, employ counsel and pay his reasonable fees.

5. Trustor promises and agrees that if, during the existence of this trust, there be commenced or pending any suit or action affecting said property, or any part thereof, or the title thereto, or if any adverse claim for or against said property, or any part thereof, be made or asserted, he will appear in and defend any such matter supporting to affect the security and will pay all costs and damages arising because of such action.

6. Any award of damages in connection with any condemnation for public use of, or injury to said property, or any part thereof, is hereby assigned and shall be paid to Beneficiary, who may apply or release such moneys received by him in the same manner and with the same manner and with the same effect as herein provided for disposition of proceeds of insurance.

7. Except as may be required by law, Trustee shall be under no obligation to notify any party hereto of any pending sale of said property, whether such sale is by foreclosure or otherwise, or of any action or proceeding in which Trustor or Beneficiary or Trustee shall be a party, unless brought by Trustee.

8. By accepting payment of any sum secured hereby after its due date, Beneficiary does not waive his right either to require prompt payment, when due, of all other sums so secured or to declare default, as herein provided, for failure to so pay.


9. At any time, and from time to time, without liability therefore, upon written request of Trustor and Beneficiary, and without affecting the personal liability of any person for payment of the indebtedness secured hereby or affect of this Deed of Trust upon said property, Trustee may consent in writing to the making of any map or plat thereof or join in granting any easement thereon.

10. Upon receipt of written request from Beneficiary reciting that all sums secured hereby have been paid and upon surrender of this Deed of Trust and the note secured hereby to Trustee for cancellation and retention, or such other disposition as Trustee, in its sole discretion, may choose, and upon payment of its fees, the Trustee shall reconvey, without warranty, the property then held hereunder. The recitals in such reconveyance of any matters of fact shall be conclusive proof of the truth thereof. The Grantee in such reconveyance may be described in general terms as "the person or persons legally entitled thereto".


11. Should Trustor default in the payment of any indebtedness secured hereby, or in the performance of any of the covenants and agreements herein contained or

17. If all or any portion of the property which is the subject of this Deed of Trust is conveyed from Trustor by deed, contract, execution, instrument or any other mode or means, voluntarily or involuntarily, not caused by the demise of Trustor, which will effect, in law or equity, a divestiture of Trustor's interest or title in said property, the note secured hereby shall accelerate and the entire balance of principal and interest, including guaranteed interest, then unpaid, plus any prepayment penalties, shall forthwith become due and payable without notice or demand.

TRUSTOR:




Jesse Rollins



Sarah Rollins

STATE OF NEVADA)
) ss:
COUNTY OF DOUGLAS)

This instrument was acknowledged before me on June 21, 2018,
by Jesse Rollins and Sarah Rollins.



Notary Public

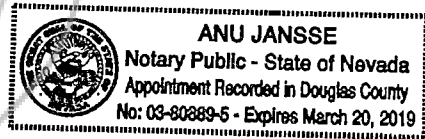


EXHIBIT "A"

Legal Description

All that certain real property situate in the County of Douglas, State of Nevada, described as follows:

A parcel of land located within a portion of the South 1/2 of Section 17, Township 10 North, Range 23 East, MOM, Douglas County, Nevada, more particularly described as follows:

Commencing at the Northwest corner of the Southeast 1/4 or the Southwest 1/4 of Section 17; thence N. 89°24'21"E, (N. 89°24'27" E. per LDM 06-026, filed at Document No. 688583, Official Records of Douglas County, Nevada), 34.10 feet to the TRUE POINT OF BEGINNING; thence N. 89°24'21" E. (N. 89°24'27" E. per LDM 06-026), along the North line of said Southeast 1/4 of the Southwest 1/4, 1259.16 feet (1259.05 feet per LDM 06-026), to the Northeast corner thereof; thence S. 21°27'18" E., 1,202.68 feet to a point on the 5010 contour line, as shown on said LDM 06-026; thence along said 5010 contour line as shown on LDM 06-026 for the following three courses:

1. S. 33°47'27" W., 66.34 feet;
2. S. 40°12'25" W., 136.37 feet;
3. S. 48°36'50" W., 50.84 feet;

thence S. 88°48'20" W., along the South line of said Section 17, 313.35 feet to the South 1/4 corner thereof; thence continuing along said South line of Section 17, S. 88°48'36" W., 857.85 feet; thence N. 15°25'00" W., 1,372.93 feet to the POINT OF BEGINNING.

Reference is hereby made to that certain Record of Survey to Support a Boundary Line Adjustment for Gary G. Gregory, et al, recorded in the office of the Douglas County Recorder, State of Nevada on October 23, 2014 as Document No. 2014-851543.

NOTE: The above metes and bounds description appeared previously in that certain Boundary Line Adjustment Grant, Bargain, Sale Deed recorded in the office of the recorder of Carson City, Nevada on October 23, 2014, as Document No. 2014-851544 of Official Records.

APN: 1023-17-002-008