

DOUGLAS COUNTY, NV

2018-920189

RPTT:\$13.65 Rec:\$35.00

\$48.65 Pgs=3

09/28/2018 09:24 AM

STEWART TITLE VACATION OWNERSHIP

KAREN ELLISON, RECORDER

A.P.N. #	A portion of 131-30-712-001
R.P.T.T.	\$13.65
Escrow No.	160151582
Recording Requested By:	
Stewart Vacation Ownership	
Mail Tax Statements To:	
Same as below	
When Recorded Mail To:	
The Ridge Pointe P.O.A	
P.O. Box 5790	
Stateline, NV 89449	

GRANT, BARGAIN, SALE DEED

THIS INDENTURE WITNESSETH: That

THE JEFFREY L. HACKETT and CHRISTINE M. HACKETT REVOCABLE TRUST dated April 17, 2004, as amended and restated, JEFFREY L. HACKETT and CHRISTINE M. HACKETT, Co-Trustees. for valuable consideration, the receipt of which is hereby acknowledged, does hereby Grant, Bargain Sell and Convey to

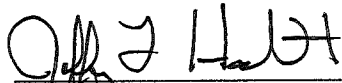
RIDGE POINTE PROPERTY OWNER'S ASSOCIATION, a Nevada non-profit corporation and to the heirs and assigns of such Grantee forever, all that real property situated in the unincorporated area County of Douglas, State of Nevada, bounded and described as follows:

The Ridge Pointe, Two Bedroom, Even Year Use Account #16-015-15-82, Stateline, NV 89449. See Exhibit "A" attached hereto and by this reference made a part hereof.


Together with all and singular the tenements, hereditaments and appurtenances thereunto belonging or in anywise appertaining, and any reversions, remainders, rents, issues or profits thereof.

Dated: 13 SEP 2018

THE JEFFREY L. HACKETT and CHRISTINE M. HACKETT REVOCABLE TRUST
Dated April 17, 2004



Jeffrey L. Hackett, Co-Trustee




Christine M. Hackett, Co-Trustee

This document is recorded as an ACCOMMODATION ONLY and without liability for the consideration therefore, or as to the validity or sufficiency of said instrument, or for the effect of such recording on the title of the property involved.

STATE OF *Arizona*)
COUNTY OF *Maricopa*) ss
)

On *Sept 13, 2018*, personally appeared before me, a Notary Public,
Jeffery L. Hackett, Christine M. Hackett
personally known or proved to me to be the person(s) whose name(s) is/are
subscribed to the above instrument who acknowledged that he/she/they executed
the same for the purposes therein stated.


Notary Public




EXHIBIT "A"

(160)

A timeshare estate comprised of an undivided interest as tenants in common in and to that certain real property and improvements as follows: An undivided 1/2652nd interest in and to Lot 160 as designated on TAHOE VILLAGE UNIT No. 1 - 14th AMENDED MAP, recorded September 16, 1996, as Document No. 396458, in Book 996, at Page 2133, Official Records, Douglas County, Nevada, EXCEPTING THEREFROM that certain real property described as follows: Beginning at the Northeast corner of Lot 160; thence South 31°11'12" East, 81.16 feet; thence South 58°48'39" West, 57.52 feet; thence North 31°11'12" West, 83.00 feet; thence along a curve concave to the Northwest with a radius of 180 feet, a central angle of 18°23'51", an arc length of 57.80 feet, the chord of said curve bears North 60°39'00" East, 57.55 feet to the Point of Beginning. Containing 4,633 square feet, more or less, as shown on that Boundary Line Adjustment Map recorded as Document No. 0463765; together with those easements appurtenant thereto and such easements and use rights described in the Declaration of Timeshare Covenants, Conditions and Restrictions for THE RIDGE POINTE recorded November 5, 1997, as Document No. 0425591, and as amended on March 19, 1999 as Document No. 0463766, and subject to said Declaration; with the exclusive right to use said interest, in Lot 160 only, for one Use Period every other year in Even-numbered years in accordance with said Declaration.

A Portion of APN: 1319-30-712-001

**STATE OF NEVADA
DECLARATION OF VALUE**

1. Assessor Parcel Number(s)

- a) A portion of 131-30-712-001
- b) _____
- c) _____
- d) _____

FOR RECORDER'S OPTIONAL USE ONLY	
Document/Instrument No.	_____
Book _____	Page _____
Date of Recording: _____	
Notes: _____	

2. Type of Property

- a) Vacant Land
- b) Single Family Residence
- c) Condo/Twnhse
- d) 2-4 Plex
- e) Apartment Bldg.
- f) Commercial/Industrial
- g) Agricultural
- h) Mobile Home
- i) Other Timeshare

3. Total Value/Sales Price of Property

Total Value/Sales Price of Property	\$3,387.00
Deed in Lieu of Foreclosure Only (Value of Property) (_____)	
Transfer Tax Value	\$3,387.00
Real Property Transfer Tax Due:	\$13.65


4. If Exemption Claimed:

- a. Transfer Tax Exemption, per NRS 375.090, Section: _____
- b. Explain Reason for Exemption: _____

5. Partial Interest: Percentage being transferred: 100 %

The undersigned declares and acknowledges, under penalty of perjury, pursuant to NRS 375.060 and NRS 375.110 that the information provided is correct to the best of their information and belief, and can be supported by documentation if called upon to substantiate the information provided herein. Furthermore, the disallowance of any claimed exemption or other determination of additional tax due, may result in a penalty of 10% of the tax due plus interest at 1% per month.

Pursuant to NRS 375.030, the Buyer and Seller shall be jointly and severally liable for any additional amount owed.

Signature:  Capacity: Grantor
Jeffrey L. Hackett, Co-Trustee

Signature: _____ Capacity: Grantee
Ridge Pointe Property Owner's Association

SELLER (GRANTOR) INFORMATION

Print Name: Jeffrey L. Hackett, Co-Trustee
 Address: 15785 W. Autumn Sage Dr.
 City/State/Zip Surprise, AZ 85374

BUYER (GRANTEE) INFORMATION

Print Name: Ridge Pointe Property Owner's Association
 Address: P.O. Box 5790
 City/State/Zip Stateline, NV 89449

COMPANY/PERSON REQUESTING RECORDING (required if not the Seller or Buyer)

Company Name: Stewart Vacation Ownership Escrow No 160151582
 Address: 3476 Executive Pointe Way #16
 City Carson City State: NV Zip 89706