

ASSESSOR'S PARCEL NO. A portion of 17-212-05

WHEN RECORDED MAIL TO:

HEIDI TUNBERG
CARLSON ESTATE PLANNING
3300 EDINBOROUGH WAY, SUITE 550
EDINA, MN 55435

MAIL TAX NOTICES TO:

LORI A. ESLINGER, TRUSTEE
MARK S. ESLINGER, TRUSTEE
1395 DEERWOOD DR.
EAGAN, MN 55123

GRANT, BARGAIN AND SALE DEED

FOR VALUABLE CONSIDERATION, receipt of which is hereby acknowledged, MARK S. ESLINGER and LORI ANN ESLINGER, husband and wife, as joint tenants (herein, "Grantor"), whose address is 1395 Deerwood Dr., Eagan, MN 55123, hereby GRANTS, BARGAINS, SELLS AND CONVEYS to LORI A. ESLINGER AND MARK S. ESLINGER, Trustees, or any successors in trust, under the LORI A. ESLINGER LIVING TRUST dated June 18, 1996 and any amendments thereto (herein, "Grantee"), whose address is 1395 Deerwood Dr., Eagan, MN 55123, all of Grantor's right, title and interest in and to that certain real property located in Douglas County, Nevada, more particularly described as follows:

SEE EXHIBIT A ATTACHED HERETO.

Property street address: 2001 Foothill Road, Genoa, NV 89411

TOGETHER with all tenements, hereditaments and appurtenances, including easements and water rights, if any, thereto belonging or appertaining, and any reversions, remainders, rents, issues or profits thereof.

Dated this 24th day of March, 2019.

GRANTOR:


Mark S. Eslinger

MARK S. ESLINGER

STATE OF Minnesota
COUNTY OF Dakota

This instrument was acknowledged before me on 3/24/19, by MARK S. ESLINGER.

Affix Notary Seal inside box or document is unrecordable.



JMS

NOTARY PUBLIC

GRANTOR:

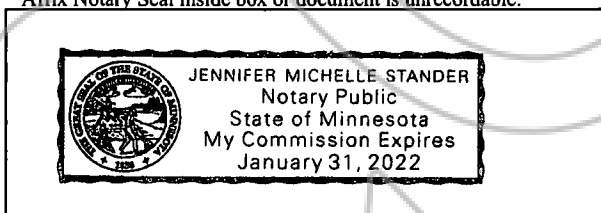
Lori Ann Eslinger

LORI ANN ESLINGER

STATE OF Minnesota
COUNTY OF Dakota

This instrument was acknowledged before me on 3/24/19, by LORI ANN ESLINGER.

Affix Notary Seal inside box or document is unrecordable.




JMS

NOTARY PUBLIC

Affirmation Statement

I, the undersigned, hereby affirm that this document as submitted for recording does not contain the social security number of any person.

Lori A. Eslinger Living Trust dated June 18, 1996


LORI A. ESLINGER, Trustee


MARK S. ESLINGER, Trustee
Grantee



EXHIBIT A

A timeshare estate comprised of an undivided interest as tenants in common in and to that certain real property and improvements as follows:

An undivided 1/2142nd interest in and to all that real property situate in the County of Douglas, State of Nevada, described as follows:

ADJUSTED PARCEL F: A parcel of land located within a portion of the West one-half of the Northeast one-quarter (W 1/2 NE 1/4) of Section 22, Township 13 North, Range 19 East, Mount Diablo Meridian, more particularly described as follows:

Commencing at the one-quarter corner common to Sections 15 and 22, T13N, R19E, M.D.M., a found 1985 BLM brass cap as shown on the Record of Survey prepared by David D. Winchell and recorded September 28, 1989 in the office of the Recorder, Douglas County, Nevada as Document No. 211937; thence South 57° 32'32" East, 640.57 feet to the POINT OF BEGINNING; thence North 80°00'00" East, 93.93 feet; thence North 35°00'00" East, 22.55 feet; thence North 10°00'00" West, 92.59 feet; thence North 80°00'00" East, 72.46 feet; thence South 10°00'00" East, 181.00 feet; thence South 80°00'00" West, 182.33 feet; thence North 10°00'00" West, 72.46 feet to the POINT OF BEGINNING.

(Reference is made to Record of Survey for Walley's Partners Ltd. Partnership, in the office of the County Recorder of Douglas County, Nevada, recorded on September 17, 1998 in Book 998, at Page 3261, as Document No. 449576.)

Together with those easements appurtenant thereto and such easements and use rights described in the Declaration of Time Share Covenants, Conditions and Restrictions for David Walley's Resort recorded September 23, 1998, as Document No. 0449993, and as amended by Document Nos. 0466255, 0485265 and 0489959, and subject to said Declaration; with the exclusive right to use said interest for one Use Period within a DELUXE UNIT every other year in EVEN-numbered years in accordance with said Declaration.

A Portion of APN 17-212-05

Per NRS 111.312, this legal description was previously recorded in Book 0700, Page 1803, on July 14, 2000, in the office of the Recorder of Douglas County, Nevada.

The parties herein confirm and agree by their signatures above and/or acceptance of this document that the preparer of this document has not advised the parties on the propriety or suitability of the conveyance; has been engaged solely for the purpose of preparing this instrument; has prepared the instrument only from information given to preparer by the parties and/or their representatives; has not verified the accuracy of the consideration stated to have been paid or upon which any tax may have been calculated; has not verified the legal existence or authority of any party or person executing the document; has not been requested to provide nor has preparer provided a title search, an examination of title or legal description, an opinion on title, legal review or advice of any sort, or advice on property taxes, reassessments, other taxes or the tax, legal or non-legal consequences that may arise from the conveyance; and that they agree to hold harmless, indemnify and defend the preparer from and against any and all losses, liabilities, claims, demands, actions, suits, proceedings, and costs of every nature arising therefrom. The parties herein further agree at any time, and from time to time, to cooperate, adjust, initial, execute, re-execute and re-deliver such further deeds and documents, correct any defect, error or omission and do any and all such further things as may be necessary to implement and carry out the intent of the parties in making this conveyance. Preparer shall not be liable for any consequences arising from modifications to this document not made or approved by preparer.

**STATE OF NEVADA
DECLARATION OF VALUE FORM**

1. Assessor Parcel Number(s)
 a) A Portion of 17-212-05
 b) _____
 c) _____
 d) _____

2. Type of Property:
 a) Vacant Land b) Single Fam. Res.
 c) Condo/Twnhse d) 2-4 Plex
 e) Apt. Bldg f) Comm'l/Ind'l
 g) Agricultural h) Mobile Home
 i) Other: Timeshare

FOR RECORDER'S OPTIONAL USE ONLY
 Book: _____ Page: _____
 Date of Recording: _____
 Notes: Verified Trust ~A.B. 4/10/19

3. Total Value/Sales Price of Property \$ 0.00
 Deed in Lieu of Foreclosure Only (value of property) (_____)
 Transfer Tax Value: \$ 0.00
 Real Property Transfer Tax Due \$ 0.00

4. **If Exemption Claimed:**
 a. Transfer Tax Exemption per NRS 375.090, Section 7
 b. E Transfer to a trust for no consideration
 xpl _____
 ain Reason for Exemption:

5. Partial Interest: Percentage being 100.00 transferred:

The undersigned declares and acknowledges, under penalty of perjury, pursuant to NRS 375.060 and NRS 375.110, that the information provided is correct to the best of their information and belief, and can be supported by documentation if called upon to substantiate the information provided herein. Furthermore, the parties agree that disallowance of any claimed exemption, or other determination of additional tax due, may result in a penalty of 10% of the tax due plus interest at 1% per month. Pursuant to NRS 375.030, the Buyer and Seller shall be jointly and severally liable for any additional amount owed.

Signature Mark S. Eslinger Capacity GRANTOR
 Signature _____ Capacity _____

SELLER (GRANTOR) INFORMATION
(REQUIRED)

BUYER (GRANTEE) INFORMATION
(REQUIRED)

Print Mark S. Eslinger and Lori Ann Eslinger Name:
 Address: 1395 Deerwood Dr.
 _____ Address:
 City: Eagan
 State: MN Zip: 55123

Lori A. Eslinger Living Trust Name:
1395 Deerwood Dr. Address:
 City: Eagan
 State: MN Zip: 55123

Print Name

COMPANY/PERSON REQUESTING RECORDING (required if not seller or buyer)

AS A PUBLIC RECORD THIS FORM MAY BE RECORDED/MICROFILMED

COMPANY/PERSON REQUESTING RECORDING (required if not seller or buyer)

Print Name: U.S. Deeds

Escrow #: N/A

Address: 423 Lithia Pinecrest Road

City: Brandon

State: FL Zip: 33511

COPY

AS A PUBLIC RECORD THIS FORM MAY BE RECORDED/MICROFILMED