

APN 1318-22-301-001

When recorded, mail to:

GBS Capital, LLC
c/o Sabin Holdings, LLC
17180 Bernardo Center Drive, Suite 200
San Diego, CA 92128

DOUGLAS COUNTY, NV **2019-928387**
Rec:\$35.00
\$35.00 Pgs=10 **04/29/2019 02:12 PM**
FIRST AMERICAN TITLE PASEO VERDE
KAREN ELLISON, RECORDER

**Recorded As An Accommodation
Only Without Liability**

** Signed in Counterpart **
DEED OF TRUST

THIS DEED OF TRUST dated for reference purposes as of April 15, 2019, between TAHOE BEACH CLUB, LLC, a Nevada limited liability company, herein called "Trustor", whose address is P.O. Box 5536, Zephyr Cove, NV 89449; FIRST AMERICAN TITLE COMPANY, a Nevada corporation, herein called "Trustee"; and GBS CAPITAL, LLC, a Nevada limited liability company, herein called "Beneficiary",

WITNESSETH:

That Trustor irrevocably grants to Trustee in trust, with power of sale, all interest of Trustor in that certain property situate in the County of Douglas, State of Nevada, as more particularly described in **Exhibit A**,

INCLUDING all surface and subsurface water rights and affluent water appurtenant to said property,

TOGETHER WITH the tenements, hereditaments and appurtenances thereunto belonging or appertaining, and the reversion and reversions, remainder and remainders, rents, issues and profits thereof, subject, however, to the right of Beneficiary, during any period of default hereunder, and without waiver of such default, to collect said rents, issues and profits by any lawful means, and to apply the same, less costs and expenses of collection to any indebtedness secured hereby.

FOR THE PURPOSE OF SECURING: (1) Payment of the principal sum of Fifteen Million Eighty Thousand Dollars (\$15,080,000.00), according to the terms of a promissory note dated May 21, 2018, as amended by that certain First Amendment to Promissory Note dated October 31, 2018, further amended by that certain Second Amendment to Promissory Note dated December 14, 2018, as further amended and increased from time to time, together with all extensions or renewals thereof; (2) the performance of each agreement of Trustor incorporated herein by reference or contained herein; and (3) payment of such additional sums which may hereafter be loaned directly or indirectly to Trustor by Beneficiary when evidenced by a promissory note or notes reciting that they are secured by this Deed of Trust.

AND THIS INDENTURE FURTHER WITNESSETH:

1. Trustor agrees to properly care for and keep said property in good condition and repair, provided that Trustor may, in the exercise of Trustor's sole discretion, remove and demolish any existing building or improvement thereon. In the event Trustor elects to construct new buildings or improvements, the new buildings or improvements shall be constructed in a good and workmanlike manner.

2. If new buildings or improvements are constructed, Trustor shall pay when due all claims for labor performed and materials furnished therefor; to comply with all laws, ordinances and regulations relating to any alterations or improvements made thereon; not to commit or permit any waste thereof; not to commit, suffer or permit any act to be done in or upon said property in violation of any law, covenant, condition or restriction affecting said Property.

3. During the continuance of this Trust, Trustor covenants to keep all buildings that may be constructed or renovated on the Property in good repair and insured against loss by fire, with extended coverage endorsement in a company or companies authorized to issue such insurance in the State of Nevada. Said insurance shall be in such sum or sums as shall equal the total indebtedness secured by this Deed of Trust and all obligations having priority over this Deed of Trust, or the maximum full insurable value of such buildings, whichever is less. Said insurance shall be payable to Beneficiary to the amount of the unsatisfied obligation to Beneficiary hereby secured. The policy or policies of said insurance shall be delivered to Beneficiary or to the collection agent of Beneficiary, as further security, and in default thereof Beneficiary may procure such insurance and/or make such repairs, and expend for either of such purposes such sum or sums as Beneficiary shall deem necessary. The amount collected by Beneficiary under any fire or other insurance policy may be applied by Beneficiary upon the indebtedness secured hereby and in such order as Beneficiary may determine, or, at any part thereof, may be released to Trustor. Such application or release shall not cure or waive any default or notice of default hereunder or invalidate any act done pursuant to such notice.

4. Trustor agrees to pay and discharge all costs, fees and expenses of this Trust incurred in connection with any default by Trustor.

5. To pay at least ten (10) days before delinquency all taxes and assessments affecting said property, including assessments on appurtenant water stock; when due, all encumbrances, charges and liens, with interest, on said property or any part thereof, which appear to be prior or superior hereto; all costs, fees and expenses of this Trust. Should Trustor fail to make any payment or to do any act as herein provided, then Beneficiary or Trustee, but without obligation so to do and without notice to or demand upon Trustor and without releasing Trustor from any obligation hereof, may: make or do the same in such manner and to such extent as either may deem necessary to protect the security hereof; Beneficiary or Trustee being authorized to enter upon said property for such purposes; appear in and defend any action or proceeding purporting to affect the security hereof or the rights or powers of Beneficiary or Trustee pay, purchase, contest or compromise any encumbrance, charge or lien which in the judgment of either appears to be prior or superior hereto;

and in exercising any such powers, pay necessary expenses, employ counsel and pay its reasonable fees.

6. Trustor promises and agrees that if during the existence of this Trust, thereby commenced or pending any suit or action affecting said property, or any part thereof, or the title thereto, or if any adverse claim for or against said property, or any party thereof, be made or asserted, it will appear in and defend any such matter supporting to affect the security and will pay all costs and damages arising because of such action.

7. Any award of damages in connection with any condemnation for public use of, or injury to said property, or any part thereof, is hereby assigned and shall be paid to Beneficiary, who may apply or release such moneys received by it in the same manner and with the same effect as herein provided for disposition of proceeds of insurance.

8. Except as may be required by law, Trustee shall be under no obligation to notify any party hereto of any pending sale of said property, whether such sale is by foreclosure or otherwise, or of any action or proceeding in which Trustor or Beneficiary or Trustee shall be a party, unless brought by Trustee.

9. By accepting payment of any sum secured hereby after its due date, Beneficiary does not waive its right either to require prompt payment, when due, of all other sums so secured or to declare default, as herein provided, for failure to so pay.

10. At any time, and from time to time, without liability therefor, upon written request of Trustor and Beneficiary, and without affecting the personal liability of any person for payment of the indebtedness secured hereby or effect of this Deed of Trust upon said property, Trustee may consent in writing to the making of any map or plat thereof or join in granting any easement thereon.

11. Upon receipt of written request from Beneficiary reciting that all sums secured hereby have been paid and upon surrender of this Deed of Trust and note secured hereby to Trustee for cancellation and retention, and upon payment of its fees, the Trustee shall reconvey, without warranty, the property then held hereunder. The recitals in such reconveyance of any matters of fact shall be conclusive proof of the truth thereof. The Grantee in such reconveyance may be described in general terms as "the person or persons legally entitled thereto".

12. Should Trustor default in the payment of any indebtedness secured hereby, or in the performance of any of the covenants and agreements herein contained or incorporated herein by reference, Beneficiary may declare all sums secured hereby immediately due and payable.

13. The following Covenant Nos. 1, 2, 3, 4 (interest 8.00%), 5, 6, 7 (counsel fees – a reasonable percentage), 8 and 9 of Nevada Revised Statutes 107.030, are hereby adopted and made a part of this Deed of Trust, and, notwithstanding any provision of said Covenant No. 7 to the contrary, proceeds of any foreclosure sale shall be distributed pursuant to the provisions of Nevada Revised Statutes 40.462.

14. Trustor agrees to pay any deficiency arising from any cause after application of the proceeds of the sale held in accordance with the provisions of the covenants hereinabove adopted by reference.

15. This Deed of Trust applies to, inures to the benefit of, and binds all parties hereto, their heirs, legatees, devisees, administrators, executors, successors, and assigns. It is expressly agreed that the Trust created hereby is irrevocable by Trustor.

16. Trustee accepts this Trust when this Deed of Trust, duly executed and acknowledged, is made a public record as provided by law, reserving, however, unto the Trustee, the right to resign from the duties and obligations imposed herein whenever Trustee, in its sole discretion, deems such resignation to be in the best interest of the Trustee. Written notice of such resignation shall be given to Trustor and Beneficiary.


17. In this Deed of Trust, unless the context requires otherwise, the masculine gender includes the feminine and/or neuter, and the singular number includes the plural. The term "Beneficiary" includes any future holder of the note secured hereby. The term "Trustor" includes the term "Grantor".

18. If all or any portion of the property which is the subject of this Deed of Trust is conveyed from Trustor by deed, contract, execution, instrument or any other mode or means, voluntarily or involuntarily, not caused by the demise of Trustor, which will effect, in law or equity, a divestiture of Trustor's interest or title in said property, the note secured hereby shall accelerate and the entire balance of principal and interest, including guaranteed interest, then unpaid, plus any prepayment penalties, shall forthwith become due and payable without notice or demand.


19. This Deed of Trust may be executed in counterparts, each of which shall be deemed an original, and all of which when taken together shall constitute one and the same document.

[SIGNATURE PAGE TO FOLLOW]

TAHOE BEACH CLUB, LLC
A Nevada Limited Liability Company
As Trustor

By: 
Patrick Rhomey
Its: Chief Executive Officer

By: _____
Spencer G. Plumb
Its: President



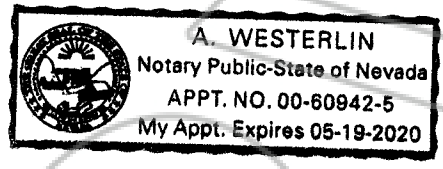
State of Nevada)

County of Douglas)

This instrument was acknowledged before me on April 24, 2019,
by Patrick Rhamey

A West
Notary Public

(Seal)



A notary public or other officer completing this certificate verifies only the identity of the individual who signed the document to which this certificate is attached, and not the truthfulness, accuracy, or validity of that document.

STATE OF CALIFORNIA

COUNTY OF _____

On _____, 2019 before me, _____ (here insert name and title of the officer), personally appeared _____ who proved to me on the basis of satisfactory evidence to be the person(s) whose name(s) is/are subscribed to the within instrument and acknowledged to me that he/she/they executed the same in his/her/their authorized capacity(ies), and that by his/her/their signature(s) on the instrument the person(s), or the entity upon behalf of which the person(s) acted, executed the instrument.

I certify under PENALTY OF PERJURY under the laws of the State of California that the foregoing paragraph is true and correct.


WITNESS my hand and official seal.

Signature _____ (Seal)

TAHOE BEACH CLUB, LLC
A Nevada Limited Liability Company
As Trustor

By: _____
Patrick Rhamey
Its: Chief Executive Officer

By: _____
Spencer G. Plumb
Spencer G. Plumb
Its: President



State of Nevada)
)
County of _____)

This instrument was acknowledged before me on _____, 2019,
by _____.

Notary Public

(Seal)

A notary public or other officer completing this certificate verifies only the identity of the individual who signed the document to which this certificate is attached, and not the truthfulness, accuracy, or validity of that document.

STATE OF CALIFORNIA

COUNTY OF San Diego

On April 17th, 2019 before me, Rachel Miller, Notary Public (here insert name and title of the officer), personally appeared Spencer G. Plumb who proved to me on the basis of satisfactory evidence to be the person(s) whose name(s) is/are subscribed to the within instrument and acknowledged to me that he/she/they executed the same in his/her/their authorized capacity(ies), and that by his/her/their signature(s) on the instrument the person(s), or the entity upon behalf of which the person(s) acted, executed the instrument.

I certify under PENALTY OF PERJURY under the laws of the State of California that the foregoing paragraph is true and correct.

WITNESS my hand and official seal.

Signature Rachel Miller (Seal)

EXHIBIT A

Tahoe Beach Club Property – Clubhouse
APN 1318-22-301-001

The land referred to in this Agreement is situated in the County of Douglas, State of Nevada, and is described as follows:

PARCEL NO. 1:

BEING A PORTION OF THE SOUTH ONE-HALF AND THE SOUTHEAST ONE QUARTER OF THE NORTHEAST ONE QUARTER OF SECTION 22, TOWNSHIP 13 NORTH, RANGE 18 EAST, M.D.B.&M., DESCRIBED AS FOLLOWS:

COMMENCING AT THE SECTION CORNER COMMON TO SECTIONS 22, 23, 26 AND 27 OF SAID TOWNSHIP AND RANGE; THENCE SOUTH $60^{\circ}13'$ WEST, A DISTANCE OF 127.20 FEET; THENCE NORTH 61° WEST, A DISTANCE OF 134020 FEET TO THE MOST EASTERLY CORNER OF THE NEVADA STATE FARM BUREAU PROPERTY AS DESCRIBED IN THE DEED RECORDED JANUARY 7, 1954 IN BOOK B-1 OF DEEDS, AT PAGE 14, DOUGLAS COUNTY, NEVADA, RECORDS, BEING ALSO THE SOUTHWESTERLY CORNER OF THE PROPERTY SHOWN ON THE MAP OF OLIVER PARK, AS FILED ON FEBRUARY 2, 1959 IN THE OFFICE OF THE COUNTY RECORDER OF DOUGLAS COUNTY, NEVADA; THENCE NORTH ALONG THE EASTERLY LINE OF SAID FARM BUREAU PROPERTY, A DISTANCE OF 300.00 FEET TO AN ANGLE POINT, AND BEING THE NORTHWESTERLY CORNER OF LOT 16, IN BLOCK 3 AS SHOWN ON THE MAP OF OLIVER PARK; THENCE CONTINUING ALONG THE NORTHEASTERLY AND NORTHERLY LINES OF SAID FARM BUREAU PROPERTY, AND THE SOUTHERLY LINE OF THE PROPERTY CONVEYED TO TAHOE VILLAGE PROPERTIES, INC., BY DEED RECORDED AUGUST 19, 1955 IN BOOK B-1 OF DEEDS, AT PAGE 417, DOUGLAS COUNTY, NEVADA, RECORDS, NORTH $32^{\circ}20'40''$ WEST, A DISTANCE OF 362.80 FEET; THENCE CONTINUING ALONG THE LINE COMMON TO SAID PROPERTIES NORTH $60^{\circ}40'41''$ WEST, A DISTANCE OF 648.68 FEET, TO THE SOUTHWESTERLY CORNER OF THE PROPERTY CONVEYED TO R.D. KEILLOR, ET AL, BY DEED RECORDED APRIL 16, 1963 IN BOOK 16 OF OFFICIAL RECORDS, AT PAGE 695, DOUGLAS COUNTY, NEVADA, RECORDS; THE TRUE POINT OF BEGINNING; THENCE FROM THE TRUE POINT OF BEGINNING, NORTH $60^{\circ}46'32''$ WEST (NORTH $60^{\circ}40'53''$ WEST), 1744.35 FEET; (1744.33 FEET) THENCE NORTH $81^{\circ}15'50''$ WEST (NORTH $81^{\circ}12'08''$ WEST), 399.30 FEET (399.40 FEET) TO THE SOUTHWESTERLY CORNER OF THE PROPERTY CONVEYED TO TAHOE VILLAGE PROPERTIES, INC., AS ABOVE REFERRED TO; THENCE NORTH $00^{\circ}02'04''$ WEST (NORTH), 217.00 FEET ALONG THE WEST LINE OF SAID PROPERTY; THENCE NORTH $86^{\circ}49'14''$ EAST (NORTH $86^{\circ}55'13''$ EAST), ALONG THE NORTHERLY LINE OF SAID PROPERTY, A DISTANCE OF 561.96 FEET; THENCE CONTINUING ALONG SAID NORTHERLY LINE, SOUTH $61^{\circ}16'41''$ EAST (SOUTH $61^{\circ}11'11''$ EAST), A DISTANCE OF 1747.00 FEET, TO A POINT FROM WHICH THE POINT OF BEGINNING BEARS SOUTH $28^{\circ}48'49''$ WEST; THENCE SOUTH $28^{\circ}44'42''$ WEST

(SOUTH 28°48'49" WEST), ALONG THE NORTHERLY EXTENSION OF THE WESTERLY LINE OF THE PROPERTY CONVEYED TO R. D. KEILLOR, ET AL, AS ABOVE REFERRED TO AND THE WESTERLY LINE THEREOF, A DISTANCE OF 366.03 FEET (365.71 FEET) TO THE TRUE POINT OF BEGINNING.

PARCEL NO. 2:

BEGINNING AT A POINT ON THE MEANDER LINE OF LAKE TAHOE, WHICH POINT IS THE SOUTHWEST CORNER OF LOT 2, OF SECTION 22, TOWNSHIP 13 NORTH, RANGE 18 EAST, M.D.B.&M., THENCE ALONG A LINE HEREAFTER REFERRED TO AS COURSE 1, EAST 509.52 FEET ALONG THE QUARTER SECTION LINE TO THE CENTER-WEST ONE-SIXTEENTH CORNER (WEST ONE SIXTEENTH CORNER); THENCE SOUTH 00°02'04" EAST (SOUTH ALONG THE ONE SIXTEENTH LINE), 217.00 FEET; THENCE NORTH 89° 11'56" WEST (NORTH 89° 11'30" WEST), 457.06 FEET, TO A POINT ON THE MEANDER LINE, WHICH POINT IS SOUTH 14°02'15" EAST (SOUTH 14°00'00" EAST) 217.00 FEET FROM THE POINT OF BEGINNING: THENCE, CONTINUING NORTH 89°11'56" WEST (NORTH 89°11'30" WEST) 50 FEET, MORE OR LESS, TO A POINT ON THE ORDINARY LOW WATER LINE OF LAKE TAHOE AT ELEVATION 6223.00 LAKE TAHOE DATUM; THENCE, NORTHWESTERLY, 222 FEET, MORE OR LESS, ALONG SAID ORDINARY LOW WATER LINE AT 6223.00 LAKE TAHOE DATUM, TO A POINT ON THE WESTERLY EXTENSION OF THE AFORESAID COURSE 1; THENCE, ALONG THE WESTERLY EXTENSION OF THE AFORESAID COURSE 1, NORTH 89°59'24" EAST, 75 FEET, MORE OR LESS, TO THE POINT OF BEGINNING.

EXCEPTING ANY PORTION OF THE ABOVE DESCRIBED PROPERTY LYING BELOW THE 6223.00 LEVEL OF LAKE TAHOE AND ALSO ANY ARTIFICIAL ACCRETIONS TO SAID LAND WATERWARD OF SAID LAND OR NATURAL ORDINARY LOW WATER OR IF LAKE LEVEL HAS BEEN ARTIFICIALLY LOWERED EXCEPTING ANY PORTION BELOW SUCH ELEVATION AS MAY BE ESTABLISHED AS THE BOUNDARY BY BOUNDARY LINE ADJUSTMENT WITH THE STATE OR BY QUIET TITLE ACTION IN WHICH THE STATE IS A PARTY.

NOTE: THE ABOVE METES AND BOUNDS DESCRIPTION APPEARED PREVIOUSLY IN THAT CERTAIN DOCUMENT RECORDED FEBRUARY 7, 2002 IN BOOK 202, PAGE 2102 AS DOCUMENT NO. 534184 OF OFFICIAL RECORDS.