

DOUGLAS COUNTY, NV

2019-936117

RPTT:\$11.70 Rec:\$35.00

\$46.70 Pgs=3

10/02/2019 02:57 PM

STEWART TITLE VACATION OWNERSHIP

KAREN ELLISON, RECORDER

A.P.N. No.:	A ptn of 1319-30-645-00e3
R.P.T.T.	\$ 11.70
File No.:	RTAVTS19174359
Recording Requested By: Stewart Title Guaranty Company	
Mail Tax Statements To: Ridge Tahoe P.O.A. P.O. Box 5790 Stateline, NV 89449	
When Recorded Mail To: RICKY EUGENE ARONSON 184 Thompson Ave. Chatsworth, CA 91311	

GRANT, BARGAIN, SALE DEED

THIS INDENTURE WITNESSETH: That
PETER M. PERCIVALLE and MELISSA PERCIVALLE, husband and wife
for valuable consideration, the receipt of which is hereby acknowledged, does hereby Grant,
Bargain, Sell and Convey to
RICKY EUGENE ARONSON, Trustee of the RICKY EUGENE ARONSON 1998
REVOCABLE TRUST, dated October 30, 1998, as amended and restated

and to the heirs and assigns of such Grantee forever, all that real property situated in the
County of Douglas, State of Nevada, bounded and described as follows:

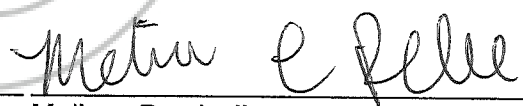
The Ridge Tahoe, Cascade Building, Emerald Suite, Every Year Use, Account #42-295-04-01,
Stateline, NV 89449. See Exhibit "A" attached hereto and by this reference made a part hereof.

Together with all and singular the tenements, hereditaments and appurtenances thereunto
belonging or in anywise appertaining, and any reversions, remainders, rents, issues or profits
thereof.

Dated: 9/19/19



Peter M. Percivalle




Melissa Percivalle

This document is recorded as an
ACCOMMODATION ONLY and without liability
for the consideration therefore, or as to the
validity or sufficiency of said instrument, or
for the effect of such recording on the title of
the property involved.

State of Texas
County of Tarrant) ss

This instrument was acknowledged before me on
the 19th day of September, 2019
By: PETER M. PERCIVALLE and
MELISSA PERCIVALLE



Signature: Joaquina Bethany
Notary Public

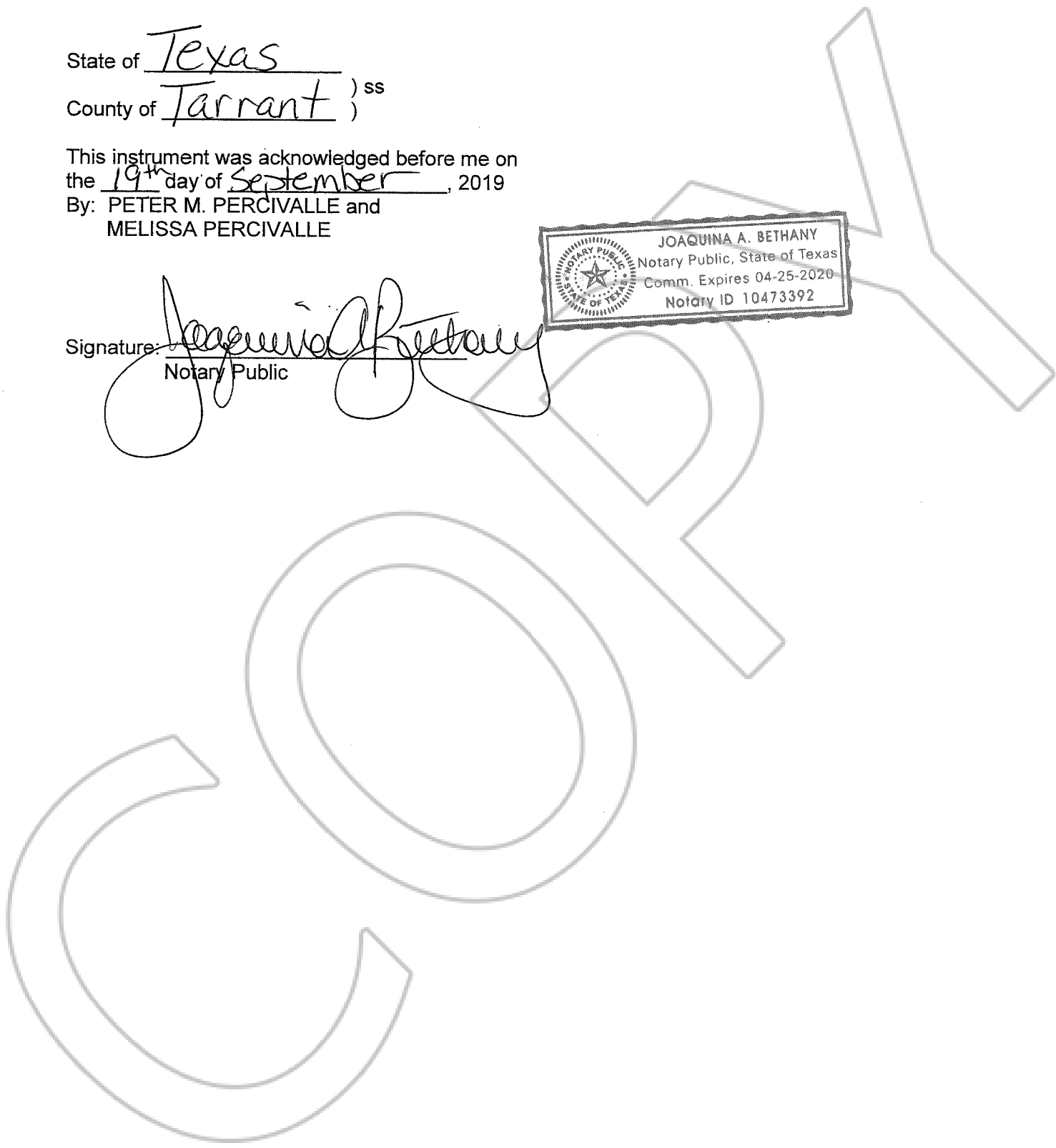


EXHIBIT "A"

(42)

An undivided 1/51st interest as tenants in common in and to that certain real property and improvements as follows: (A) An undivided 1/48^{ths} interest in and to Lot 42 as shown on Tahoe Village Unit No. 3 - 14th Amended Map, recorded April 1, 1994, as Document No. 333985, Official Records of Douglas County, State of Nevada, excepting therefrom Units 255 through 302 (inclusive) as shown on said map; and (B) Unit No. 295 as shown and defined on said map; together with those easements appurtenant thereto and such easements described in the Fourth Amended and Restated Declaration of Time Share Covenants, Conditions and Restrictions for The Ridge Tahoe recorded February 14, 1984, as Document No. 096758, as amended, and in the Declaration of Annexation of The Ridge Tahoe Phase Seven recorded April 26, 1995, as Document No. 360927, as amended by Amended and Restated Declaration of Annexation of The Ridge Tahoe Phase Seven, recorded May 4, 1995, as Document No. 361461, and as further amended by the Second Amendment to Declaration of Annexation of The Ridge Tahoe Phase Seven recorded on October 17, 1995 as Document No. 372905, and as described in the First Amended Recitation of Easements Affecting the Ridge Tahoe recorded June 9, 1995, as Document No. 363815, and subject to said Declarations; with the exclusive right to use said interest, in Lot 42 only, for one week each year in accordance with said Declarations.

Together with a 13-foot wide easement located within a portion of Section 30, Township 13 North, Range 19 East, MDB&M, Douglas County, Nevada, being more particularly described as follows:

BEGINNING at the Northwest corner of this easement said point bears S. 43°19'06" E., 472.67 feet from Control Point "C" as shown on the Tahoe Village Unit No. 3 - 13th Amended Map, Document No. 269053 of the Douglas County Recorder's Office;

thence S. 52°20'29" E., 24.92 feet to a point on the Northerly line of Lot 36 as shown on said 13th Amended Map;

thence S. 14°00'00" W. along said Northerly line, 14.19 feet;

thence N. 52°20'29" W., 30.59 feet;

thence N. 37°33'12" E., 13.00 feet to the POINT OF BEGINNING.

A Portion of APN: 1319-30-645-003

**STATE OF NEVADA
DECLARATION OF VALUE FORM**

1. Assessor Parcel Number(s)
 a) A ptn of 1319-30-645-00e3
 b) _____
 c) _____
 d) _____

2. Type of Property:
 a. Vacant Land b. Single Fam. Res.
 c. Condo/Twnhse d. 2-4 Plex
 e. Apt. Bldg f. Comm'l/Ind'l
 g. Agricultural h. Mobile Home
 Other Timeshare

FOR RECORDERS OPTIONAL USE ONLY
 Book _____ Page: _____
 Date of Recording: _____
 Notes: _____

3. a. Total Value/Sales Price of Property \$ 3,000.00
 b. Deed in Lieu of Foreclosure Only (value of property) ()
 c. Transfer Tax Value: \$ 3,000.00
 d. Real Property Transfer Tax Due \$ 11.70

4. **If Exemption Claimed:**
 a. Transfer Tax Exemption per NRS 375.090, Section _____
 b. Explain Reason for Exemption: _____

5. Partial Interest: Percentage being transferred: 100%
 6. The undersigned declares and acknowledges, under penalty of perjury, pursuant to NRS 375.060 and NRS 375.110, that the information provided is correct to the best of their information and belief, and can be supported by documentation if called upon to substantiate the information provided herein.

Furthermore, the parties agree that disallowance of any claimed exemption, or other determination of additional tax due, may result in a penalty of 10% of the tax due plus interest at 1% per month. Pursuant to NRS 375.030, the Buyer and Seller shall be jointly and severally liable for any additional amount owed.

Signature  Capacity Grantor

Signature _____ Capacity Grantee

SELLER (GRANTOR) INFORMATION
(REQUIRED)
 Print Name: PETER M. PERCIVALLE
 Address: 2315 Fall River Dr.
 City: Arlington
 State: TX Zip: 76006

BUYER (GRANTEE) INFORMATION
(REQUIRED)
 Print Name: RICKY EUGENE ARONSON
 Address: 184 Thompson Ave.
 City: Chatsworth
 State: CA Zip: 91311

COMPANY/PERSON REQUESTING RECORDING (required if not seller or buyer)
 Print Name: Stewart Title Guaranty Company Escrow # RTAVTS19174359
 Address: 3476 Executive Pointe Way #16
 City: Carson City State: NV Zip: 89706